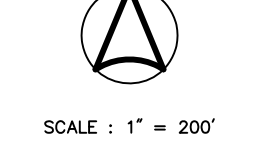
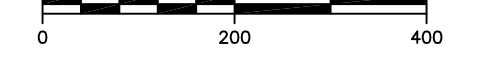




North



SCALE : 1" = 200'

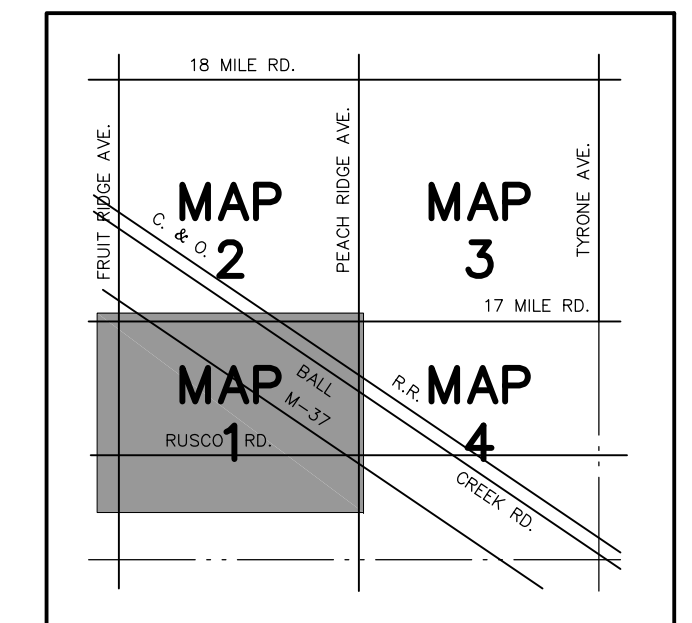


LEGEND

- VILLAGE LIMITS
- STORM SEWER
- STORM MANHOLE
- CATCH BASIN
- OLD SANITARY SEWER (STORM UNDERDRAIN SYSTEM)
- OLD SANITARY MANHOLE
- OLD SANITARY MANHOLE (NOT FOUND)
- OPEN DITCHES & PONDS

NOTE : ALL CATCH BASIN LEADS TO MANHOLES ARE 12" UNLESS NOTED OTHERWISE.

MAP INDEX



VILLAGE OF KENT CITY  
 KENT COUNTY, MICHIGAN  
**STORM WATER  
 SYSTEM MAP**  
 MAP 1  
 FEBRUARY, 2010  
 Prentiss & Newhof  
 2100209