

Regional Land Use Monitoring Report (2007)

UPWP Task # 5800

Executive Summary

Project Purpose:

The Genesee Transportation Council (GTC) provides funding annually for the *Regional Land Use Monitoring Report* under its Unified Planning Work Program. This report provides information on the issuance of new building permits in 2007 to identify areas of growth within the Genesee-Finger Lakes Region (G-FL Region) that might require transportation planning and service modifications.

The G-FL Region is comprised of Genesee, Livingston, Monroe, Ontario, Orleans, Seneca, Wayne, Wyoming, and Yates Counties. The report analyzes the number of permits issued, total square footage, and total value for new buildings for each municipality within the region as well as the Transportation Management Area (TMA). The TMA covers Monroe County and the municipalities adjacent to Monroe County in Livingston, Ontario, and Wayne Counties, as well as the Town and City of Canandaigua. The analysis looks at the following categories and respective subcategories: “residential” (single-family, two-family, three or four-family, five-or- more family, mobile/manufactured homes); “industrial;” “commercial” (offices/banks, retail/service, service stations, hotels/motels); “community service” (hospitals/health facilities, schools/churches, public works/safety, utilities); and “not elsewhere classified.”

A three-year trend analysis is provided for permitted residential units in all nine counties; industrial, commercial, and community service building permits are analyzed over the three-year period as well. In addition, a time series (or historical trend) analysis is provided for residential, industrial, and commercial development, as well as subdivision approvals in the Transportation Management Area (TMA).

Project Methodology:

The building permit data included in this report was collected through surveys sent to the municipal or county officials responsible for the collection and dissemination of such data in the nine counties. In six counties, these officials were, in most municipalities, the code or zoning enforcement officers; in some cases the municipal clerks. In Seneca and Wyoming Counties building permit application approval and inspection are the responsibility of the respective county building departments. Those two departments provided the data for their counties. The Monroe County Planning and Development Department’s Division of Planning administered the surveys, received the responses from municipal officials in the County, and forwarded the data to the Genesee/Finger Lakes Regional Planning Council.

Each municipality received a survey in January of 2008 asking for the requested data. The initial survey was followed up with a reminder postcard along with a telephone reminder to those municipalities that had yet to respond. In some cases, several calls were made to the appropriate parties in an effort to acquire the requested information. Overall, data was collected for 174 of the 192 municipalities in the nine-county G -FL Region (90.6%).

Analysis Overview:

The greatest amount of development in the G-FL Region in 2007 was permitted mainly in the “outer-ring” suburbs of the City of Rochester, Monroe County. The Town of Henrietta issued 150 residential building permits comprising the largest number of new units (263). The Town of Webster, a suburb northeast of Rochester, issued 140 permits for 141 new units, and the Town of Greece, a suburb northwest of the city, issued 121 permits for a total of 126 units. It is important to note however, that while these towns have witnessed the most growth and development in the region for the past four to five years, their total numbers of new permits (as well as units permitted) have been gradually decreasing during this same period. This general pattern is also apparent in other high growth municipalities such as in the towns of Brighton, Chili, Ogden, Parma, Penfield, Perinton, Pittsford, and in the City of Rochester.

Industrial and Commercial development patterns remained similar to past years in that the counties and municipalities comprising the TMA issued the most permits for new structures in 2007. Wyoming County reported 62 commercial permits in 2007; some of those likely for industrial buildings however, as those permit types were not separated.

Over the past fourteen years (1994 – 2007), the majority of development in the TMA has been in the second, or outer, ring suburbs of the City of Rochester- the only exceptions being the city itself, and the Town of Brighton... each of which have seen significant amounts of development during this period. Outside of Monroe County, the Towns of Victor, Canandaigua, and Farmington (Ontario County), and the Towns of Ontario and Walworth (Wayne County) issued permits for the largest numbers of new residential units over the fourteen year time frame.

Given that many conclusions can be drawn from the data on permitted building activity and property net physical change, tables are provided in appendices at the end of this report for the reader to use as a basis for their own needs and analysis. Overall, the report serves as an information resource for the GTC and others to view and analyze land use activity in the rural counties of the G-FL Region to identify growth areas and anticipate increased transportation needs associated with this growth.

Products:

1. Updated Database and GIS Coverages of building permits issued in the region
2. Report on building permits issued in the G-FL Region in 2007

Table of Contents

Introduction	1
Methodology	2
2007 County Building Permit Analysis.....	4
3-Year Building Permit Analysis (2005 – 2007).....	12
Transportation Management Area (TMA).....	18
Transportation Analysis Zones (TAZ).....	20

Maps

Map 1:	Number of New Residential Unit Permits in Genesee County (2007)
Map 2:	Number of New Residential Unit Permits in Livingston County (2007)
Map 3:	Number of New Residential Unit Permits in Monroe County (2007)
Map 4:	Number of New Residential Unit Permits in Ontario County (2007)
Map 5:	Number of New Residential Unit Permits in Orleans County (2007)
Map 6:	Number of New Residential Unit Permits in Seneca County (2007)
Map 7:	Number of New Residential Unit Permits in Wayne County (2007)
Map 8:	Number of New Residential Unit Permits in Wyoming County (2007)
Map 9:	Number of New Residential Unit Permits in Yates County (2007)
Map 10:	Number of New Residential Unit Permits in the G-FL Region (2007)
Map 11:	Number of New Industrial Buildings Permitted in the G-FL Region (2007)
Map 12:	Number of New Commercial Buildings Permitted in the G-FL Region (2007)
Map 13:	Number of New Community Service Buildings Permitted in the G-FL Region (2007)
Map 14:	Number of New Residential Unit Permits in the TMA (2007)
Map 15:	Number of New Industrial Buildings Permitted in the TMA (2007)
Map 16:	Number of New Commercial Buildings Permitted in the TMA (2007)
Map 17:	Number of New Community Service Buildings Permitted in the TMA (2007)
Map 18:	Number of New Residential Unit Permits in TMA Transportation Analysis Zones outside of Monroe County (2007)

Appendices

Appendix A:	Number, Square Footage and Value of Permits Issued for New Residential Buildings (2007)	A - 1
Appendix B:	Number, Square Footage and Value of Permits Issued for New Industrial Buildings (2007)	B - 1
Appendix C:	Number, Square Footage and Value of Permits Issued for New Commercial Buildings (2007)	C - 1
Appendix D:	Number, Square Footage and Value of Permits Issued for New Community Service Buildings (2007)	D - 1
Appendix E:	Number, Square Footage and Value of Permits Issued for New Buildings Not Elsewhere Classified (2007)	E - 1
Appendix F:	Number and type of Buildings Demolished (2007)	F - 1
Appendix G:	Number of Permits Issued for New Residential Units and Industrial, Commercial and Community Service Buildings (2005 – 2007)	G - 1
Appendix H:	Transportation Management Area Time Series Analysis Data	H - 1

Introduction

The Genesee Transportation Council (GTC) provides funding annually for the *Regional Land Use Monitoring Report* under its Unified Planning Work Program. The purpose of this report is to provide information on new building permits by type, size, and value to identify areas of growth within the Genesee -Finger Lakes (G -FL) Region that will, as a result, require increased transportation planning and services.

The *Regional Land Use Monitoring Report* includes residential, industrial, commercial, and community service building permit data for all nine counties in the G -FL Region. Prior to 2000, the number of permits issued for commercial, industrial, and community service buildings was not available for Monroe County, and data on industrial and community service permits was not available for Wyoming County. The categories (and associated subcategories) for building permits data are as follows:

- Residential (single-family, two-family, three-or-four-family, five-or-more-family, and mobile/manufactured homes)
- Industrial
- Commercial (offices/banks, retail/service, service stations, hotels/motels)
- Community Service (hospitals/health facilities, schools/ churches, public works/safety, utilities)
- Not Elsewhere Classified

A three-year trend analysis is provided for permitted residential units in all nine counties and industrial and community service building permits are analyzed over the three-year period. This time-series analysis is based on this year's and the two previous years' Land Use Monitoring Reports produced by the Genesee/Finger Lakes Regional Planning Council.

In addition, a time series (or historical trend) analysis is provided for residential, industrial, and commercial development and subdivision approvals in the Transportation Management Area (TMA).

The TMA includes Monroe County and the adjacent municipalities to the south and east as well as the City and Town of Canandaigua. Table 1 represents the municipalities that, along with Monroe County, comprise the Transportation Management Area.

Table 1

Municipalities in TMA outside of Monroe County		
Livingston County	Ontario County	Wayne County
Avon (Town & Village)	Bloomfield (Village)	Macedon (Town & Village)
	Canandaigua (City & Town)	
Caledonia (Town & Village)	East Bloomfield (Town)	Ontario (Town)
	Farmington (Town)	
Lima (Town & Village)	Victor (Town & Village)	Walworth (Town)
	West Bloomfield (Town)	

An analysis of the collected data on the number, value, and size of buildings permitted in 2007 is provided for each county as well as the TMA. Given that many conclusions can be drawn from the data on permitted building activity, tables are provided in appendices at the end of this report for the reader to use for their own needs and analysis.

Methodology

The building permit data included in this report was collected through surveys sent to the municipal or county officials responsible for the collection and dissemination of such data in the nine counties. In six counties these officials were, in most cases, the code or zoning enforcement officers; in some cases the municipal clerks. In Seneca and Wyoming Counties building permit application approval and inspection are the responsibility of the respective county building departments. Those two departments provided the data for their counties. The Monroe County Planning and Development Department's Division of Planning administered the surveys, received the responses from municipal officials in the County, and forwarded the data to the Genesee/Finger Lakes Regional Planning Council.

Each municipality received a survey in January of 2007 asking for the requested data. The initial survey was followed up with a reminder postcard along with a telephone reminder to those municipalities that had yet to respond. In some cases, several calls were made to the appropriate parties, in an effort to acquire the requested information. Overall, data was collected for 174 of the 192 municipalities in the nine-county Genesee-Finger Lakes Region (90.6%).

The survey requested information on the number of permits issued, total square footage and total value for new buildings in the defined categories and associated subcategories. In addition, the same building permit information for buildings outside of these categories was requested along with a description of the type of building(s) in the "Other" category.

The instructions for completing the survey as printed on the first of the two-page document were as follows:

"Include only permits for the construction of new buildings in 2007. Do not include additions, repairs, decks, in-ground pools, etc. or buildings used for storage such as sheds and pole barns. Do not include permits for construction that was completed in 2007 but permitted in 2006. If the responses below include a town and a village on the same sheet, please denote this by listing them separately on the same line (example: T - 8/ V - 12)."

For each of the nine counties, there is a narrative, as well as county maps depicting new permitted building activity in 2007 (Maps 1 – 9, Map 10 represents Permits for Residential Units for the nine-county G-FL Region). Maps of industrial, commercial, and community service building permits issued in 2007 are presented in maps of the nine-county G-FL Region (Maps 11-13).

The information and data provided for new permitted building activity data in Monroe County and the remaining portion of the TMA follows the same format. Maps 14 through 17 present the numbers of permitted residential, industrial, commercial, and community service buildings in the TMA in 2007. Map 18 shows the distribution of residential building permits among the Transportation Analysis Zones (TAZ) within the TMA outside of Monroe County.

The residential data for TMA municipalities were used in a time series analysis of number of new residential units by municipality for the years 1994 through 2007 in the Rural TMA and from 1994 through 2007 in Monroe County. The number of permits issued for industrial and commercial buildings from 1994 to 2007 in the Rural TMA are also presented and discussed in the same manner.

A three-year time series analysis of permits issued by municipalities in the Genesee-Finger Lakes Region that responded to the survey all three years are provided for permits that were issued for buildings across all categories. Data for Wyoming County between 2005 and 2007 are provided for all but industrial and community service buildings.

The data gathered on the number of building permits issued, square footage, and value in each category/subcategory by municipality in and for the Rural TMA are presented in appendices A through H. The appendices are as follows:

Appendix A:

Number, Square Footage, and Value of Permits Issued for New Residential Buildings – 2007

Appendix B:

Number, Square Footage, and Value of Permits Issued for New Industrial Buildings – 2007

Appendix C:

Number, Square Footage, and Value of Permits Issued for New Commercial Buildings – 2007

Appendix D:

Number, Square Footage, and Value of Permits Issued for New Community Service Buildings – 2007

Appendix E:

Number, Square Footage, and Value of Permits Issued for New Buildings Not Elsewhere Classified – 2007

Appendix F:

Number and Type of Buildings Demolished – 2007

Appendix G:

Number of Permitted Residential Units and Industrial, Commercial, and Community Service Buildings (2005 – 2007)

Appendix H:

Transportation Management Area Time Series Analysis Data

2007 County Building Permit Analysis

Genesee County

(The Towns of Bethany, Byron, and Pavilion did not return surveys and are therefore not included in the analysis.)

- Sixty-nine residential building permits were granted in Genesee County in 2007. The largest number of permits was issued in the Town of Batavia - 15, valued at \$6,387,000. Eight of those permits were for multiple - family structures, consisting of 28 units, and giving the town a total of 35 new units. The City of Batavia issued five permits (three single-family, and two multi-family) for a total of 50 new units.
- Over 60% of all new units permitted in Genesee County were located in the Town and the City of Batavia. The Town of LeRoy issued 11 permits. The Towns of Bergen, and Darien issued eight permits each. Other permits were dispersed throughout the county.
- Of the 69 permits issued in Genesee, 58 were for single-family structures (seven mobile/manufactured homes) and eleven were for multiple- family structures totaling 79 individual units- giving Genesee County a total of 137 new units permitted.

Map 1 shows the number of new residential unit permits in Genesee County in 2007.

- Four permits for new industrial buildings were issued in 2007: two in the Town of Stafford, and one each in the Town of Bergen and the Village of Bergen.

Map 11 shows the number of new industrial building permits by municipality in the Genesee-Finger Lakes Region in 2007.

- Seven permits were issued for commercial buildings in Genesee County. The City of Batavia issued five retail/ service permits totaling \$3.87 million. The Town of LeRoy and the Village of Corfu each issued a single permit.

Map 12 shows the number of new commercial building permits by municipality in the Genesee-Finger Lakes Region in 2007.

- No permits for community service buildings were reported for Genesee County municipalities in 2007.

Map 13 shows the number of new community service building permits by municipality in the Genesee-Finger Lakes Region in 2007.

- Permits that did not correspond to the above-described categories were included as not elsewhere classified. None of these permits, however, were issued in Genesee County in 2007.
- Eleven demolition permits were issued in Genesee County, including four residential structures, two commercial structures, and five structures not elsewhere classified.

Livingston County

(The Village of Leicester, and the towns of North Dansville and Portage, did not return surveys and are therefore not included in the analysis.)

- 112 residential permits, for 135 new units, were issued in Livingston County in 2007. The largest number of single-family homes was permitted in the Town of Livonia (23) with a total value of more than \$2.6 million. Livonia also led municipalities in the total number of new units with 27 (23 single-family, 4 mobile/manufactured homes). The Village of Nunda, while issuing only three residential building permits, had the next largest number of new units in the county with 25. The Town of Springwater issued the next highest number of building permits with 11 (seven single-family, four mobile/manufactured homes). The towns of Conesus and York issued eight permits each, all for single unit structures, valued at \$785,100 and \$718,000 respectively.
- The Town of Livonia along with the Village of Nunda accounted for nearly 40% of all new residential units permitted in Livingston County in 2007.

Map 2 shows the number of new residential unit permits in Livingston County in 2007.

- Municipalities in Livingston County issued two permits for new industrial buildings in 2007. The Town of Livonia issued one permit valued at \$170,000; the Town of York issued the other industrial permit valued at \$36,500.

Map 11 shows the number of new industrial building permits by municipality in the Genesee-Finger Lakes Region in 2007.

- A total of nine permits were issued for new commercial buildings in Livingston County. The Village of Dansville issued three of these (one Office/Bank, and two Retail/Service). Six other municipalities each issued a single commercial permit.

Map 12 shows the number of new commercial building permits by municipality in the Genesee-Finger Lakes Region in 2007.

- Five community service permits were issued in Livingston County in 2007. Four in the Village of Dansville- health services building, church, cell-tower, power sub-station; and one in the Town of Groveland (fire station).

Map 13 shows the number of new community service building permits by municipality in the Genesee-Finger Lakes Region in 2007.

- Permits that did not correspond to the above-described categories were included as Not Elsewhere Classified. Eight of these permits were issued in Livingston County in 2007. The Village of Dansville issued a permit for a group home, the towns of Leicester and York issued three and four permits respectively, all for agriculture related builds.
- Twenty-eight demolitions were permitted in Livingston County in 2007. Of these, 15 were residential structures, 3 were commercial structures, and 10 were for structures not elsewhere classified.

Monroe County

(The Town/Village of East Rochester did not return a survey and is therefore not included in the analysis.)

- Municipalities in Monroe County issued 947 residential building permits for a total of 1,160 new residential units in 2007. As has been the trend in recent years, the “outer-ring” suburban areas of the City of Rochester witnessed the most development. The towns of Greece, Henrietta, and Webster issued a combined total of 411 permits, totaling 530 units- approximately 45% of all new units permitted in the county. The largest number of single-family-unit permits issued in a municipality was in the Town of Henrietta (145), for a total value of \$25,784,554. The Town of Webster issued the next largest number of single-family unit permits (139) valued at \$31,568,789, as well as one permit for a two-family structure. The Town of Greece issued 116 single-family permits, and 5 two-family permits, totaling 126 units valued at \$24,095,000. The Town of Penfield issued 98 residential building permits (for 128 units) and the Town of Chili issued 73 (for 80 units), valued at \$29,410,250 and \$14,798,890 respectively.
- Most Multiple-Family Unit Buildings were permitted in the Town of Penfield where 8 such permits were issued totaling 38 units. The most multiple-family units permitted, however, were in the Town of Henrietta where 5 permits were issued totaling 118 units. The City of Rochester issued two permits for multi-family buildings consisting of 42 total units, as well as a two-family unit permit. Several other Monroe County municipalities issued one or more multiple-family structure permits.

Map 3 shows the number of new residential unit permits in Monroe County in 2007.

- The largest number of permits for new industrial buildings was issued in the Town of Henrietta: 19 with a value of \$17,659,605. The Town of Gates issued four industrial permits, the City of Rochester and the Town of Webster each issued one permit valued at \$2.8 million and \$1.78 million respectively.

Map 11 shows the number of new industrial building permits by municipality in the Genesee-Finger Lakes Region in 2007.

- In the category of new commercial buildings, 76 permits were issued in Monroe County. The Town of Penfield issued the most with 47 followed by Greece with 6. Penfield, however, did not specify between commercial and industrial permits, and may not have separated rehabilitation/reconstruction permits from actual new builds judging from the number of permits reported when compared to other municipalities.

Map 12 shows the number of new commercial building permits by municipality in the Genesee-Finger Lakes Region in 2007.

- Eight permits were issued for new community service buildings in Monroe County. The Town of Perinton issued four for a total value of \$8,325,000, the Town of Greece issued two valued at \$5.3 million total, and the Town and Village of Webster each issued single permits.

Map 13 shows the number of new community service building permits by municipality in the Genesee-Finger Lakes Region in 2007.

- Permits that did not correspond to the above-described categories were included as Not Elsewhere Classified. The Town of Chili issued six such permits, and the City of Rochester issued one.

- Of all the counties in the G-FL Region, the most demolitions in 2007 were permitted in Monroe County. Within the county, the City of Rochester issued the most demolition permits with 280: 188 residential for 304 units, 14 industrial, 25 commercial, and 53 for structures not-elsewhere-classified. The Towns of Chili, Greece, and Webster also issued significant numbers of demolition permits.

Ontario County

(The Village of Naples did not return a survey and is therefore not included in the analysis.)

- Ontario County municipalities permitted 478 new residential structures in 2007, for a total of 695 new residential units. The majority of new residential development, as in previous years, was concentrated in the northern and central portions of the county. The Town of Victor witnessed the largest number of new units (293) with 107 permits issued. The breakdown of these permits is as follows: 68 permits for single-family unit homes, 18 permits for multiple-family unit homes (204 units), and 21 permits for mobile/manufactured homes. The Towns of Canandaigua and Farmington also issued significant numbers of permits with 109 and 67 respectively. Other municipalities that issued many new residential permits in 2007 include the Town of Gorham (23), and the Town of Manchester (32). The City of Geneva issued one multiple-family unit permit totaling 32 units. Total construction costs for Ontario County's permits were over \$83 million.

Map 4 shows the number of new residential unit permits in Ontario County in 2007.

- Seven industrial building permits were issued in Ontario County for a combined value of over \$14 million. Five were issued in the Town of Victor, the Town of Bristol and Village of Manchester each issued one permit.

Map 11 shows the number of new industrial building permits by municipality in the Genesee-Finger Lakes Region in 2007.

- Twenty new commercial building permits were issued in Ontario County, with the Town of Farmington issuing the most (13, combining to total \$4,836,000). The Town of Victor issued three commercial permits (2 Retail/Service, one Hotel/Motel) valued at just under \$5 million. Five other Ontario County municipalities each issued single permits.

Map 12 shows the number of new commercial building permits by municipality in the Genesee-Finger Lakes Region in 2007.

- No permits were issued for new community service buildings in Ontario County in 2007.

Map 13 shows the number of new community service building permits by municipality in the Genesee-Finger Lakes Region in 2007.

- Permits that did not correspond to the above-described categories were included as Not Elsewhere Classified. The City of Geneva issued two of these permits for student housing buildings. The Towns of Hopewell and Naples each issued one such permit; a storage building in Hopewell, and a ski lodge assembly space in Naples

- 90 Demolitions were permitted in Ontario County in 2007: 69 residential structures, 5 commercial structures, and 16 structures not elsewhere classified.

Orleans County

(The Towns of Barre, Murray, and Yates, and the Villages of Albion and Holley did not return surveys and are therefore not included in the analysis.)

- A total of 39 new residential building permits were issued in Orleans County in 2007. The Town of Clarendon issued the largest number of permits in the County with nine. The Towns of Carlton and Gaines issued eight and five permits respectively. The Village of Medina issued only four permits, yet had the greatest number of new units with 27 due to two multiple-family unit permits.

Map 5 shows the number of new residential unit permits in Orleans County in 2007.

- No industrial building permits were issued in Orleans County in 2007.

Map 11 shows the number of new industrial building permits by municipality in the Genesee-Finger Lakes Region in 2007.

- The Town of Shelby issued the only commercial building permit in 2007 for Orleans County. The permit was Retail/Service related, and was valued at \$850,000.

Map 12 shows the number of new commercial building permits by municipality in the Genesee-Finger Lakes Region in 2007.

- One community service building permit was issued in Orleans County in 2007- located in the Village of Medina, and valued at \$500,000.

Map 13 shows the number of new community service building permits by municipality in the Genesee-Finger Lakes Region in 2007.

- Permits that did not correspond to the above-described categories were included as Not Elsewhere Classified. No such permits were issued in Orleans County in 2007.
- Orleans County permitted 16 demolitions in 2007, including six residential structures, one commercial structure, and nine other structures not elsewhere classified.

Seneca County

(Data is available for all municipalities.)

- There were 116 permits issued for 117 new residential units in Seneca County in 2007. The largest number of permits (21) was issued in the Town of Waterloo for the same number of units. The Town of Romulus issued 18 permits for 19 units, and the towns of Fayette and Covert issued 17 and 16 permits respectively. Total value for all permits in the county was \$12,439,000.

Map 6 shows the number of new residential unit permits in Seneca County in 2007.

- No permits were issued for new industrial buildings in Seneca County in 2007.

Map 11 shows the number of new industrial building permits by municipality in the Genesee-Finger Lakes Region in 2007.

- There were ten new commercial buildings permitted in Seneca County in 2007. The Towns of Fayette and Ovid each issued three permits. The Town of Waterloo issued two permits and two other municipalities each issued single permits.

Map 12 shows the number of new commercial building permits by municipality in the Genesee-Finger Lakes Region in 2007.

- Four community service building permits were issued in Seneca County for 2007.

Map 13 shows the number of new community service building permits by municipality in the Genesee-Finger Lakes Region in 2007.

- Permits that did not correspond to the above-described categories were included as Not Elsewhere Classified. Three of these permits were issued in Seneca County.
- 29 demolition permits were issued in Seneca County in 2007 (16 residential, 12 commercial, and one not elsewhere classified).

Wayne County

(The Towns of Arcadia, Marion, and Walworth, did not return surveys and are therefore not included in the analysis.)

- Municipalities in Wayne County issued 158 permits for 160 new residential units in 2007. As in recent years, the western portion of Wayne County experienced the most growth. The Town of Ontario issued 51 permits (47 single-family structures, 4 mobile homes) valued at about \$8.1 million. The Town of Macedon issued 29 permits (totaling 31

units) valued at over \$4 million. The Town of Wolcott issued 16 permits totaling \$1.1 million. Of the 158 permits issued in the county, 131 were for single-family homes, 2 were for multiple-family homes, and 25 were for mobile homes.

Map 7 shows the number of new residential unit permits in Wayne County in 2007.

- Seven permits were issued for new industrial buildings in Wayne County in 2007. Two permits were issued in the Towns of Williamson totaling \$9 million. Five other municipalities each issued single industrial permits.

Map 11 shows the number of new industrial building permits by municipality in the Genesee-Finger Lakes Region in 2007.

- A total of seven permits were issued for new commercial buildings in 2007. The Towns of Macedon and Butler each issued two of these permits valuing \$7.2 million and \$736,000 respectively. Three other municipalities issued single permits.

Map 12 shows the number of new commercial building permits by municipality in the Genesee-Finger Lakes Region in 2007.

- Three permits were issued for new community service buildings in Wayne County for 2007 for a combined value totaling more than \$8.2 million.

Map 13 shows the number of new community service building permits by municipality in the Genesee-Finger Lakes Region in 2007.

- Permits that did not correspond to the above-described categories were included as Not Elsewhere Classified. Five such permits were issued in Wayne County in 2007, totaling \$3,335,000.
- A total of 94 demolition permits were issued in Wayne County in 2007. These consisted of 73 residential structures (30 of which for mobile homes), 3 industrial structures, 6 commercial structures, and 12 structures not elsewhere classified.

Wyoming County

(Data is available for all municipalities.)

- In 2007, municipalities in Wyoming County issued 74 permits for new residential structures. As was the case for the last two years, the Towns of Bennington and Arcade issued the most permits with 10 and 13 respectively. The towns of Gainesville and Java issued 9 and 6 permits. The rest of Wyoming County's residential permits were spread rather evenly throughout the county's municipalities. In total, 55 of the 72 permits were for single-family homes and the remaining 19 were for mobile homes.

Map 8 shows the number of new residential unit permits in Wyoming County in 2007.

- The Information provided by Wyoming County for permits issued, did not correspond directly to the survey categories and therefore, it is unclear how many permits were issued for new industrial buildings in the County in 2007.

Map 11 shows the number of new industrial building permits by municipality in the Genesee-Finger Lakes Region in 2007.

- A total of 62 permits were reported for new commercial buildings in the County in 2007. It is unlikely that these are permits for new builds however, but rather, remodels or renovations to existing structures.

Map 12 shows the number of new commercial building permits by municipality in the Genesee-Finger Lakes Region in 2007.

- The Information provided by Wyoming County for permits issued did not correspond directly to the survey categories; therefore it is unclear how many permits were issued for new community service buildings in the County in 2007.

Map 13 shows the number of new community service building permits by municipality in the Genesee-Finger Lakes Region in 2007.

- The Information provided by Wyoming County for permits issued did not correspond directly to the survey categories; therefore it is unclear how many permits were issued for new buildings Not Elsewhere Classified in 2007.
- Nineteen unspecified demolition permits were issued in Wyoming County in 2007.

Yates County

(The Towns of Benton, Jerusalem, and Middlesex did not return surveys and are therefore not included in the analysis.)

- Municipalities in Yates County issued 76 residential permits for the same number of units in 2007. The Towns of Barrington and Milo again issued the most permits with 28 and 22 respectively. All permits in Milo were for single unit structures (4 of which for mobile/manufactured homes) and totaled over \$5.25 million. Barrington's permits consisted of 13 single-family unit structures, and 15 mobile/manufactured homes for which value data was not provided. Six other towns in Yates County combined to issue 26 permits for 26 new units.

Map 9 shows the number of new residential unit permits in Yates County in 2007.

- No industrial building permits were issued in Yates for 2007.

Map 11 shows the number of new industrial building permits by municipality in the Genesee-Finger Lakes Region in 2007.

- Five permits were reported for new commercial buildings in Yates County for 2007. The Village of Penn Yan and the Town of Starkey each issued two permits valued at over \$2 million and \$70,000 respectively. The Town of Barrington issued one Retail/Service permit valued at \$275,000.

Map 12 shows the number of new commercial building permits by municipality in the Genesee-Finger Lakes Region in 2007.

- No community service building permits were issued in Yates County in 2007.

Map 13 shows the number of new community service building permits by municipality in the Genesee-Finger Lakes Region in 2007.

- No permits were issued in Yates County for buildings Not Elsewhere Classified.
- Yates County permitted 16 demolitions in 2007.

3-Year Building Permit Analysis (2005 – 2007)

Genesee County

(Data for the following municipalities was not available for one or more years (2005 – 2007): Towns of Alexander, Batavia, Bethany, Byron, Pavilion, and the Village of Oakfield).

Residential:

- For the three-year period of 2005 through 2007, the City of Batavia permitted the most new residential units in Genesee County with 56. The Town of Batavia had the next highest number of new units with 47, though data was not reported for 2006. The Town of LeRoy had the next highest number of new units with 33, and the towns of Darien and Pembroke followed with 28 and 21 units respectively.
- Countywide, the total number of Residential units reported has fluctuated over the past three years. In 2005 94 units were reported in Genesee County. That number decreased to 58 in 2006, and then up to 74 in 2007.

Industrial:

- A total of 13 permits for industrial buildings were reported in Genesee County from 2005 to 2007. The City of Batavia issued five of these permits in 2005. The Town of Bergen issued four industrial building permits over the three year period.
- Industrial building permits over the three year period are as follows: 6 in 2005, 3 in 2006, and 4 in 2007.

Commercial:

- Twenty commercial permits were issued in Genesee County from 2005 to 2007. The Town of Batavia issued the most with 5; followed by the City of Batavia, and the Town of Pembroke with 3 each. The number of commercial permits over the three year period: 9 in 2005, 4 in 2006, and 7 in 2007.

Community Service:

- No Genesee County municipalities issued community service building permits from 2005 to 2007.

Livingston County

(Data for the following municipalities was not available for one or more years (2005 – 2007): Towns of Conesus, Geneseo, Mount Morris, Ossian, Portage, Sparta, Springwater, West Sparta; and the Villages of Geneseo, Leicester, and Livonia).

Residential:

- The number of residential units permitted in Livingston County has fluctuated slightly over the past three years, from 148 in 2005, up to 154 in 2006, and back down to 136 in 2007. Of the 438 units permitted over the three years, 27% (118) were issued in the Town of Livonia alone. The Town of Avon permitted the next largest number of new residential units with 52, followed by the Village of Avon with 27.

Industrial:

- Eleven industrial permits were reported in Livingston County from 2005 to 2007. The Town of York issued the most with five. The Town of North Dansville issued two, and four other municipalities (Towns of Caledonia, Lima, Livonia, and the Village of Avon) issued one permit each during the three year period.

- The number of industrial permits issued in Livingston County over the last three years is as follows: In 2005, four permits were issued followed by five in 2006, and two in 2007.

Commercial:

- 24 commercial permits were issued in Livingston County from 2005 to 2007. The Village of Dansville issued the largest number of permits with six. The Town of Livonia permitted five commercial buildings, while eight other municipalities within the County issued the remaining 13 permits.
- The number of permits issued for commercial structures in Livingston County over the past three years is as follows: 11 in 2005, 6 in 2006, and 7 in 2007.

Community Service:

- The Village of Dansville and the Towns of Groveland and Livonia issued the only Community Service permits in Livingston County from 2005 to 2007. The Town of Livonia issued two permits in 2005 totaling \$50,000. Two permits were issued in 2006, one for a hospital in the Village of Dansville at \$10 million, and one for a church in Groveland at \$100,000. Five permits were issued in 2007, totaling nine community service related permits over the three years.

Monroe County

(Data for the following municipalities was not available for one or more years (2005 – 2007): Town/Village of East Rochester)

Residential:

- 4,245 residential units were permitted in Monroe County between 2005 and 2007- down from more than 4,800 between 2004 and 2006, and 5,100 between 2003 and 2005. Much of the growth occurred to the east and south of Rochester: 57% of new residential units were located on the east side of Monroe County (using the Genesee River as the dividing line). Municipalities on the east side combined to permit 2,437 units, those on the west side combined to permit 1,554 new units (37%), and the City of Rochester itself permitted 254 new units (6%) over the three-year period.
- The Town of Henrietta permitted the largest number of new residential units (645) followed by the Towns of Webster (561), Greece (530), Penfield (378), Brighton (312), Chili (290), City of Rochester (254), and Pittsford (201).
- The number of new units permitted has decreased over the past three years from 1,656 in 2005, to 1,429 in 2006, and down to 1,160 in 2007.

Industrial:

- During the last three years, a total of 79 industrial permits were issued in Monroe County. The Town of Henrietta issued 61, which is by far the most in the County. The way that Henrietta records/reports permits, however, may differ from other Monroe County municipalities.

Commercial:

- A total of 215 commercial permits were issued from 2005 to 2007 (a drop from 248 from 2004 – 2006, and 271 from 2003 - 2005). The Town of Penfield issued the greatest number of commercial permits with 98. The Town of Chili issued 30, and the Town of Greece issued 29 commercial permits during this time period. The Towns of Chili and Penfield do not specify between commercial and industrial permits.

Community Service:

- Sixteen community service building permits were issued in Monroe County from 2005 to 2007. The Towns of Greece, Pittsford, and the City of Rochester issued the most with three each.

Ontario County

(Data for the following municipalities was not available for one or more years (2005 – 2007): Village of Naples).

Residential:

- 1,782 residential units were permitted in Ontario County from 2005 to 2007 (up slightly from the period of 2004 to 2006) - the most of any county in the G-FL Region outside of Monroe County. Over 60% of the units permitted were in just three municipalities: the Towns of Canandaigua, Farmington, and Victor. The Town of Victor alone accounted for 27% of the County's new residential units over the three year period with 489.
- Residential development has increased over the past three years: from 536 in 2005, to 546 in 2006, and up to 695 in 2007. The most notable increases in new residential units occurred in the same high-growth

municipalities mentioned above, and were due mainly to new multiple family unit structures.

Industrial:

- Twenty-five industrial permits were issued in Ontario County from 2005 to 2007 (the same number as from 2004 to 2006). The Town of Victor issued the most with 12 (48%) of these permits. The Town of Phelps issued four. Five other municipalities combined to issue the remaining nine permits.

Commercial:

- Forty-four commercial permits were issued in Ontario County from 2005 to 2007. The Town of Farmington issued 13 of these permits - the most of any municipality in Ontario County. The Town of Victor issued 11 over the three-year period, while the Towns of Hopewell and Canandaigua issued 6 and 4 respectively.
- Ontario County's commercial permits over the three-year period are as follows: 14 in 2005, 10 in 2006, and 20 in 2007.

Community Service:

- The Village of Phelps and the Town of Geneva issued the only community service building permits in Ontario County in 2005.

Orleans County

(Data for the following municipalities was not available for one or more years (2004 – 2006): Towns of Barre, Clarendon, Kendall, and Murray; Villages of Albion, Holley, and Medina).

Residential:

- Over the period of 2005 to 2007, a total of 165 residential units were permitted. Forty percent of the units permitted (66 of 165) were located in the Town of Carlton and in the Village of Medina. The Towns of Clarendon, Ridgeway, and Yates each permitted 14 units over the three year period, while the towns of Shelby and Gaines permitted 13 and 12 units respectively.
- Residential construction fluctuated during the last three years: In 2005, Orleans County municipalities permitted a total of 58 new residential units, that number decreased to 44 units in 2006, and then increased to 63 in 2007.

Industrial:

- Just one industrial permit was issued in Orleans County over the three years- It was issued in 2005 in the Town of Albion and valued over \$50,000.

Commercial:

- A total of eight commercial buildings were permitted in Orleans County from 2005 to 2007: two in the Town of Shelby, and the rest distributed among six other municipalities (each with a single permit).

Community Service:

- Two community service buildings were permitted in Orleans County from 2005 to 2007; they were in the Village of Albion in 2006 and in the Village of Medina in 2007.

Seneca County

(Data is available for all municipalities.)

Residential:

- 376 new residential units were permitted in Seneca County from 2005 to 2007. The Town of Fayette permitted 55 residential units during this period, the most of any municipality, and the Town of Waterloo permitted 54. Development was spread out throughout the County (not concentrated only in the northern half as seen in recent years).
- The total number of residential units permitted in Seneca County has fluctuated over the three years: 104 in 2005, 155 in 2006, and 117 in 2007.

Industrial:

- One industrial building was permitted in Seneca County from 2005 to 2007. That permit was in the Town of Seneca Falls in 2005.

Commercial:

- A total of 31 commercial buildings were permitted from 2005 to 2007 in Seneca County. The Town of Lodi issued the most with six over the three years. The Town of Fayette issued the next most commercial permits with five. The Towns of Seneca Falls and Waterloo each issued four permits while six other municipalities permitted the remaining twelve.
- The total number of permits for commercial buildings in Seneca County between 2005 and 2007 is as follows: 12 in 2005, 13 in 2006, and 6 in 2007.

Community Service:

- A total of 6 community service buildings were permitted in Seneca County from 2005 to 2007. The permits were distributed evenly throughout six municipalities each issuing a single permit.

Wayne County

(Data for the following municipalities was not available for one or more years (2005 – 2007): Towns of Arcadia, Butler, Lyons, Marion, Walworth, Williamson, Wolcott; and the Villages of Clyde and Lyons).

Residential:

- 582 residential units were permitted (and reported) in Wayne County from 2005 to 2007. Though several municipalities in western Wayne County did not report permit information for one or more of the three previous years, it appears that most residential development occurred in the western portion of the County as trends from previous years would indicate.
- Of the data that *was* reported, the Town of Ontario permitted the most new units with 145. The Town of Macedon permitted 86, Palmyra- 74, Sodus- 40, Walworth- 35 (although Walworth did not report for 2006 or 2007), Huron and Williamson- 33 each. Sixteen municipalities combined to permit the remaining 136 units.
- Based on the data provided, residential development in Wayne County was as follows: In 2005, there were 291 units permitted, 131 permitted in 2006, and 160 in 2007.

Industrial:

- A total of 16 industrial permits were issued in Wayne County from 2005 to 2007. The Town of Williamson issued the most with four, the

Town of Galen issued three, and five other municipalities combined to issue the remaining nine industrial permits over the three year period.

Commercial:

- Municipalities in Wayne County issued 28 commercial permits from 2005 to 2007. The Town of Ontario issued the largest number of commercial permits with seven followed by the Village of Newark and the Town of Sodus each with six.
- The number of permits issued for commercial buildings in Wayne County over the past three years is as follows: 13 in 2005, 8 in 2006, and 7 in 2007.

Community Service:

- Four community service buildings were permitted among four municipalities in Wayne County from 2005 to 2007.

Wyoming County

(Data is available for all municipalities.)

Residential:

- During the last three years (2005 – 2007), 251 residential units were permitted by Wyoming County municipalities- down slightly from 273 during 2004 to 2006.
- 112 (45%) of the permitted units were in the western most municipalities of the County (the Towns of Bennington, Sheldon, Java, and the Town and Village of Arcade). The Towns of Arcade and Bennington permitted the largest number of residential units over the three year period with 35 each. The Town of Java followed permitting 20.

Commercial:

- From 2005 to 2007, Wyoming County municipalities permitted a total of 156 commercial buildings (up from 139 from 2004 – 2006). The Village of Arcade permitted 19 commercial buildings, more than any other municipality in Wyoming County. The Town of Eagle permitted 15, and the Town of Sheldon and the Village of Perry permitted 14 and 12 respectively. Wyoming County's high reported commercial permit numbers may be due to the fact that the County does not differentiate between "commercial" and "industrial" permits. Therefore, some of the permits reported as commercial may fit into the industrial category.
- The number of Wyoming's issued commercial permits over the three year period is as follows: 54 in 2005, and 40 in 2006, and 62 in 2007.

Industrial:

- The Town of Torrey and the Village of Penn Yan are the only Yates County municipalities with any industrial permits for the three years. Totalling four, Torrey issued three and Penn Yan issued one.

Commercial:

- A total of eight commercial permits were issued in Yates County during the three year period: four in the Village of Penn Yan, two in the Town of Starkey, and one each in the Town of Barrington and in the Village of Dundee.

Community Service:

- One community service building permit was issued from 2005 to 2007; it was in the Village of Dundee in 2006.

Yates County

(Data for the following municipalities was not available for one or more years (2005 – 2007): Towns of Benton, Jerusalem, Middlesex, Potter, Starkey; and the Villages of Dundee, and Penn Yan).

Residential:

- 186 residential units were permitted in Yates County from 2005 to 2007 for those municipalities which reported permits. The Town of Barrington reported the largest number of residential units with 66, the Town of Milo issued the next most permits with 50 and the towns of Italy and Torrey followed with 18 each.
- Reported residential development for the past three years is as follows: 53 in 2005, 57 in 2006, and 76 in 2007.

Transportation Management Area (TMA)

Residential:

- Over the past 14 years (1994 – 2007), the majority of development in the TMA has been in the second or “outer” ring of suburbs surrounding the City of Rochester as well as the eastern towns of Monroe County.
- During this period, the largest numbers of permitted residential units in Monroe County were:

Town	Units	Avg. Units/Year
Town of Webster	3,896	278.3
Town of Greece	3,688	263.4
Town of Henrietta	2,548	182
Town of Perinton	2,189	156.4
Town of Chili	2,104	150.3

- During this period, the largest numbers of permitted residential units outside of Monroe County were:

Town	Units	Units/Year	TMA Rank
Victor (Ontario)	2,206	157.6	4 th
Canandaigua (Ontario)	1,098	78.4	10 th
Ontario (Wayne)	1,051	75.1	13 th
Farmington (Ontario)	801	57.2	14 th
Walworth (Wayne)	799	57.1	15 th

- Over the 14 year period, the Town of Webster issued permits for the largest number of residential units in the TMA, with an Average Units per Year of 278. The major deviations from the average in Webster include 488 units permitted in 1998, and 447 permits in 2003.

The Town of Perinton has had the most significant drop off in the number of residential permits from the period of 1999 – 2007. Averaging about 156 Units per Year from 1994 - 2007, Perinton permitted 476 units in 1999 thus deviating greatly from the average. The Town of Greece permitted 430 units in 1996 which is well above their average of 263 Units per Year. The Town of Henrietta, averaging 182 units per year, permitted 388 in 1996, and the Town of Chili permitted their largest numbers of units in 1994 and 1996 (386 and 236).

- The Towns of Avon (278) and Lima (206) permitted over half (56%) of the residential units in the Livingston County portion of the TMA between 1994 and 2007.
- The Town of Victor issued permits for 2,206 residential units between 1994 and 2007. This was the most by any town in the TMA outside of Monroe County. The Towns of Canandaigua (1,098) and Farmington (801) and the City of Canandaigua (347) issued the next largest numbers of residential units in the Ontario County portion of the TMA.
- In the Wayne County portion of the TMA, the largest numbers of new residential permits were issued in the Town of Ontario with 1,051 between 1994 and 2007. The Town of Walworth (though not reporting permits for 2006 or 2007) permitted the next largest number of units (799), and the Town of Macedon (469) issued the fewest.
- In 2007, the five largest numbers of new residential units permitted in the TMA were by the Towns of Victor (293 units), Henrietta (263), Webster (141), Penfield (128), Greece (126), and Canandaigua (109).

Map 14 shows the number of new residential units for which permits were issued by municipalities in the TMA in 2007.

- Reported subdivision data for Monroe County in 2007 indicates that approved permits allowed a total of 307 lots in 7 municipalities. The following table indicates the Monroe County municipalities with the most subdivision approvals and lots:

Municipality	Approvals	Lots
Town of Webster	5	95
Town of Perinton	4	89
Town of Pittsford	4	64
Town of Rush	2	8
Town of Hamlin	1	5

- In 2007, there were 458 permitted and reported subdivision lots in the municipalities of the TMA outside of Monroe County (up slightly from 437 last year). Ontario County municipalities permitted the most lots in the TMA outside of Monroe County with 359 lots.
- Three subdivisions were reported for the Livingston County portion of the TMA (located in the Town and Village of Avon, and in the Village of Lima) totaling 60 lots.
- In the Wayne County portion of the TMA, the Town of Ontario approved five subdivisions with a total of 39 lots.
- Of all towns in the TMA, the Town of Victor permitted the largest number of lots with 187, followed by the Town of Webster with 95.

Industrial:

- The largest number of permits issued for industrial buildings in the TMA outside of Monroe County between 1994 and 2007 were in municipalities in Ontario County with 135. The Town of Victor alone accounted for 64% (87 buildings) of those permits.

- Between 1994 and 2007, twenty-six industrial buildings were permitted in Livingston County. Fourteen of the twenty-six were in the Towns of Avon and Caledonia. Five were located in the Village of Avon.
- The Towns of Macedon (27) and Ontario (30) issued all of the permits for industrial buildings in the Wayne County portion of the TMA between 1994 and 2007.
- In 2007, the Town of Victor issued five industrial permits, the most of any municipality in the TMA outside of Monroe County. Overall, there were six permits issued for new industrial buildings in the TMA outside of Monroe, the remaining permit was issued in the Town of Macedon.

Map 15 shows the number of permits issued for new industrial buildings by municipality in the TMA in 2007.

Commercial:

- The largest number of permitted commercial buildings in the TMA outside of Monroe County between 1994 and 2007 were in the Ontario County municipalities (388). The Town of Victor issued 69% (266 buildings) of those permits. The Town of Victor's 68 permits for commercial buildings in 1996 was the most of any TMA municipality outside of Monroe County in the past 14 years.
- Between 1994 and 2007, 62% of all the permits issued for commercial buildings in the Livingston County portion of the TMA were by the Town of Avon (29). Three commercial permits were issued in the Livingston County portion of the TMA in 2007.

- In the Wayne County portion of the TMA, 44 of the 75 permits (59%) issued for commercial buildings between 1994 and 2007 were in the Town of Ontario. Three permits were issued for commercial buildings in 2007 in the Wayne County portion of the TMA.

Map 16 shows the number of permits issued for new commercial buildings by municipality in the TMA in 2007.

Community Service:

- In 2007, only municipalities in Monroe County issued permits for new community service buildings with eight in total. No other TMA municipality issued community service related permits

Map 17 shows the number of permits issued for new community service buildings by municipality in the TMA in 2007.

Transportation Analysis Zones

(Data for the following municipalities was not available and is therefore not included in this analysis: Town of Walworth).

- Addresses of residential building permits issued in 2007 were collected from municipalities located within the Transportation Management Area (TMA) outside of Monroe County. Addresses were then geo-coded using Geographic Information Systems software to determine which Transportation Analysis Zone (TAZ) each permit was in.

Map 18 shows the number of new residential permits issued in each TAZ in the TMA and outside of Monroe County, in 2007.

TAZ ID #	Number of Permits
309	28
310	14
311	DNA
312	DNA
313	10
314	14
315	11
316	1
317	5
318	12
319	36
320	7
321	11
322	0
323	10
324	8
325	2
326	6
327	5
475	9
476	1
477	13
478	46
479	1
480	0
481	0
482	63
483	4
484	0
485	6
486	20
487	28
488	2

Maps

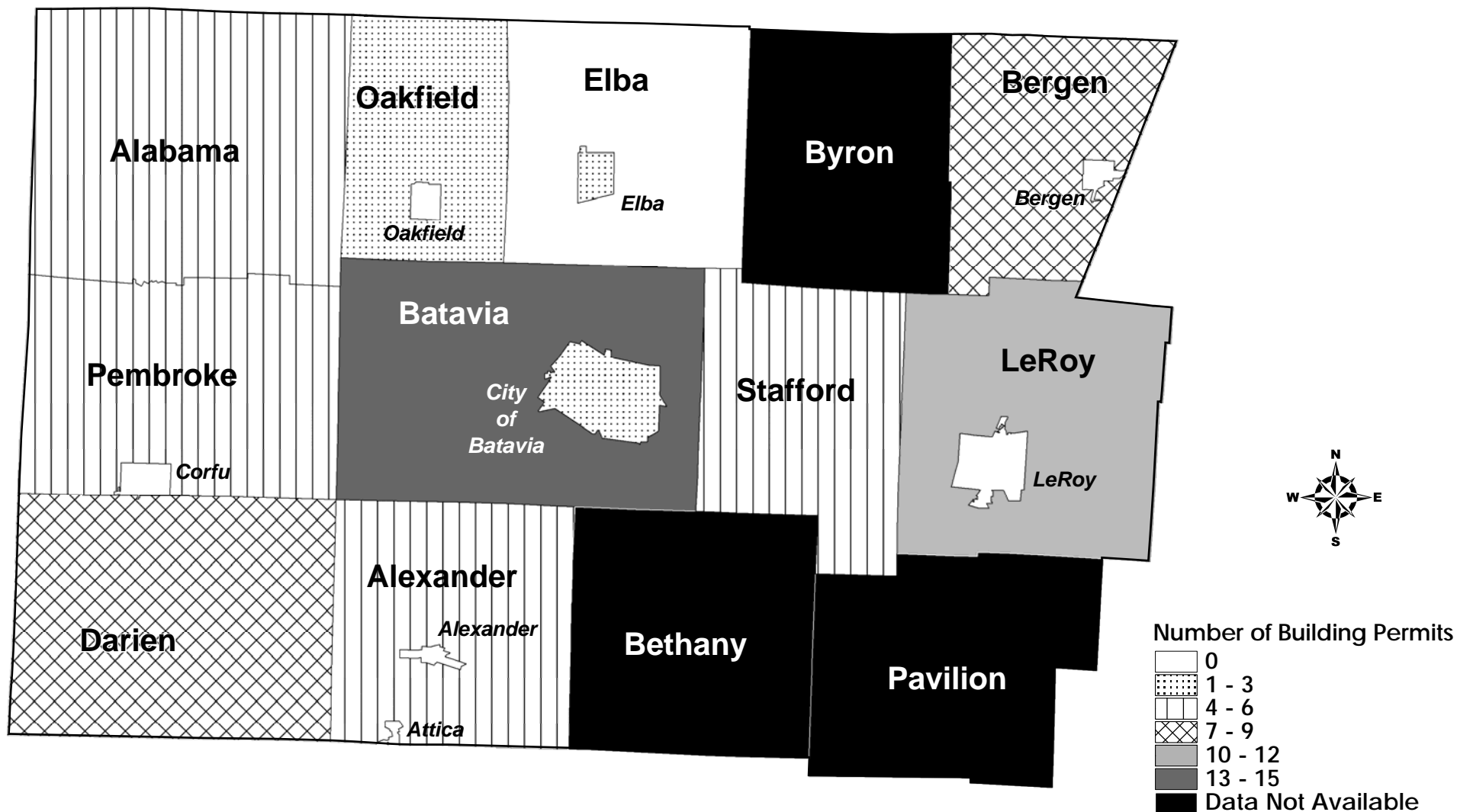
- Map 1: Number of New Residential Unit Permits in Genesee County (2007)
- Map 2: Number of New Residential Unit Permits in Livingston County (2007)
- Map 3: Number of New Residential Unit Permits in Monroe County (2007)
- Map 4: Number of New Residential Unit Permits in Ontario County (2007)
- Map 5: Number of New Residential Unit Permits in Orleans County (2007)
- Map 6: Number of New Residential Unit Permits in Seneca County (2007)
- Map 7: Number of New Residential Unit Permits in Wayne County (2007)
- Map 8: Number of New Residential Unit Permits in Wyoming County (2007)
- Map 9: Number of New Residential Unit Permits in Yates County (2007)

- Map 10: Number of New Residential Unit Permits in the Genesee-Finger Lakes Region (2007)
- Map 11: Number of New Industrial Buildings Permitted in the Genesee-Finger Lakes Region (2007)
- Map 12: Number of New Commercial Buildings Permitted in the Genesee-Finger Lakes Region (2007)
- Map 13: Number of New Community Service Buildings Permitted in the Genesee-Finger Lakes Region (2007)

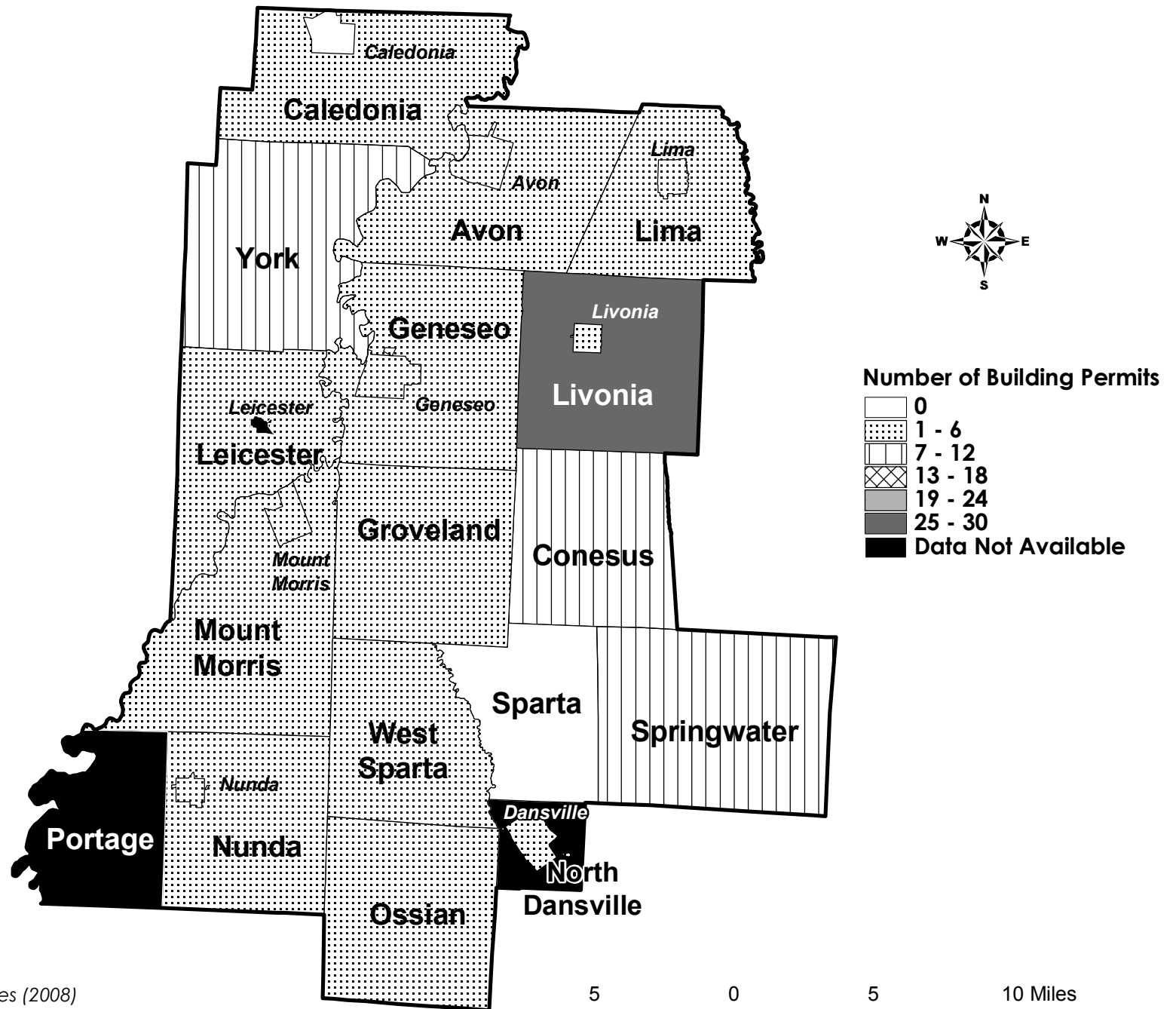
- Map 14: Number of New Residential Unit Permits in the TMA (2007)
- Map 15: Number of New Industrial Buildings Permitted in the TMA (2007)
- Map 16: Number of New Commercial Buildings Permitted in the TMA (2007)
- Map 17: Number of New Community Service Buildings Permitted in the TMA (2007)

- Map 18: Number of New Residential Unit Permits in TMA Transportation Analysis Zones outside of Monroe County (2007)

Number of New Residential Unit Permits in Genesee County (2007)



Number of New Residential Unit Permits in Livingston County (2007)



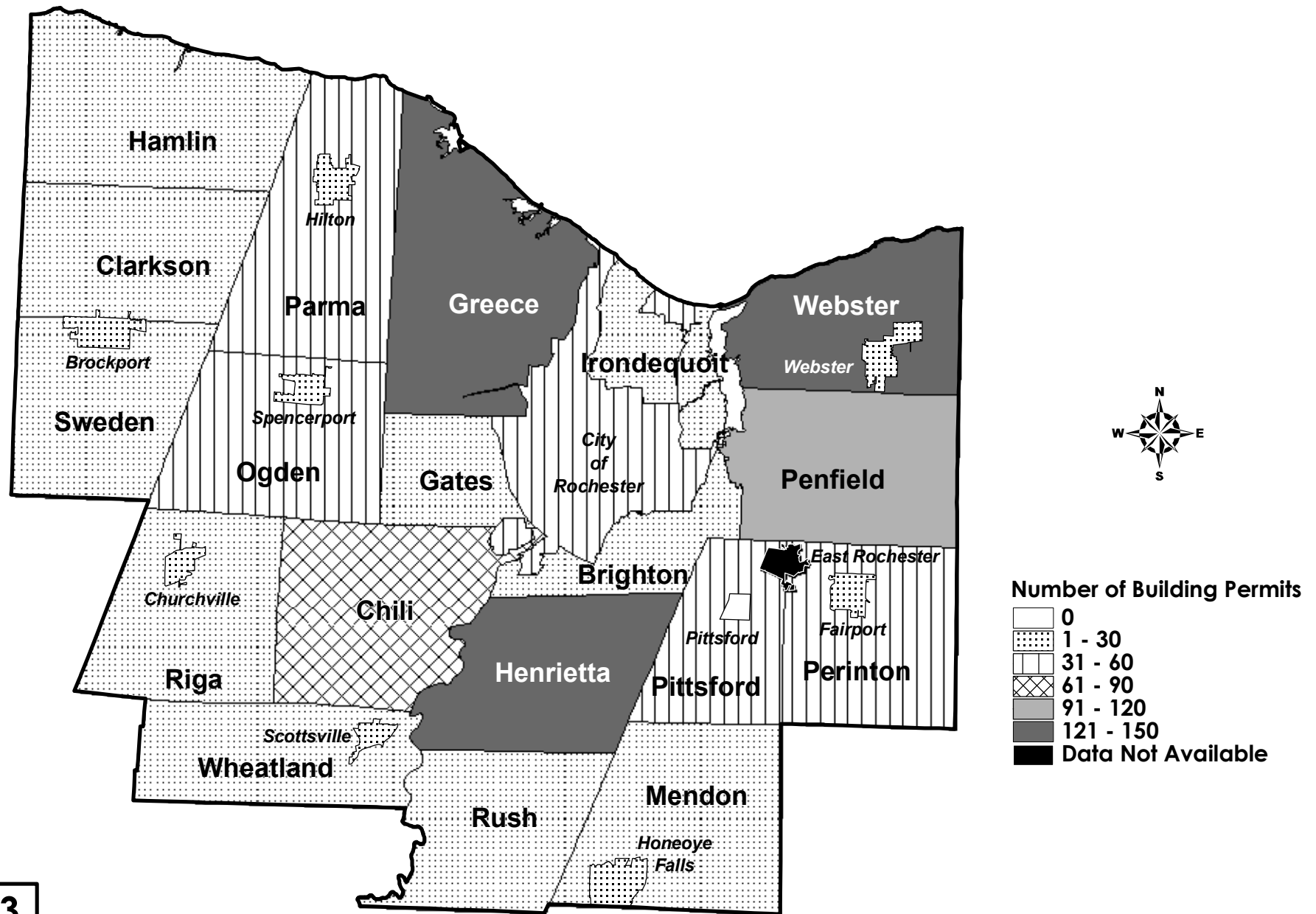
Map 2

Source: Municipal Representatives (2008)

Base Map: NYS Department of Transportation (2000)

Prepared By: Genesee/Finger Lakes Regional Planning Council

Number of New Residential Unit Permits in Monroe County (2007)



Map 3

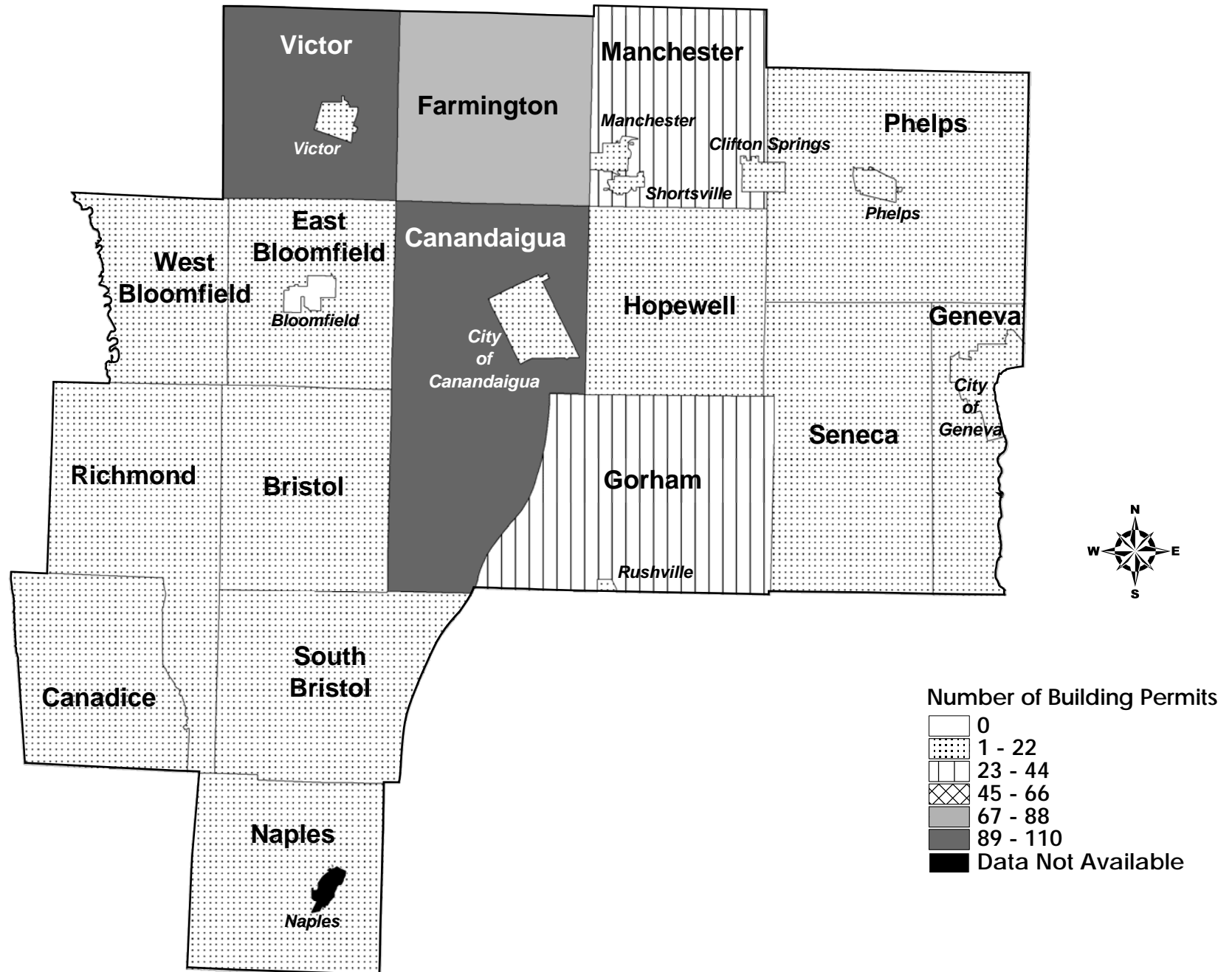
Source: Municipal Representatives (2008)

Base Map: NYS Department of Transportation (2000)

Prepared By: Genesee/Finger Lakes Regional Planning Council

5 0 5 10 Miles

Number of New Residential Unit Permits in Ontario County (2007)



Map 4

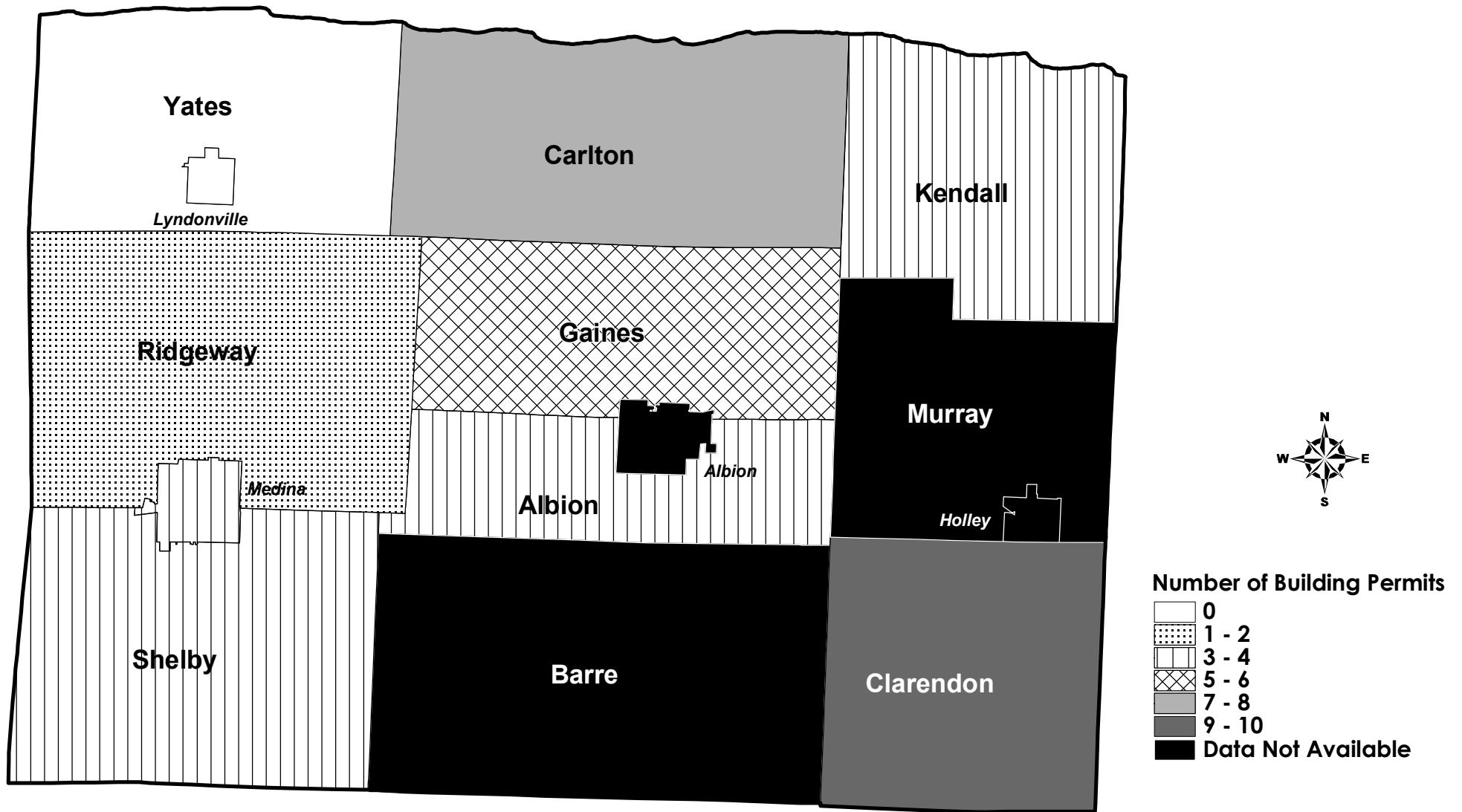
Source: Municipal Representatives (2008)

Base Map: NYS Department of Transportation (2000)

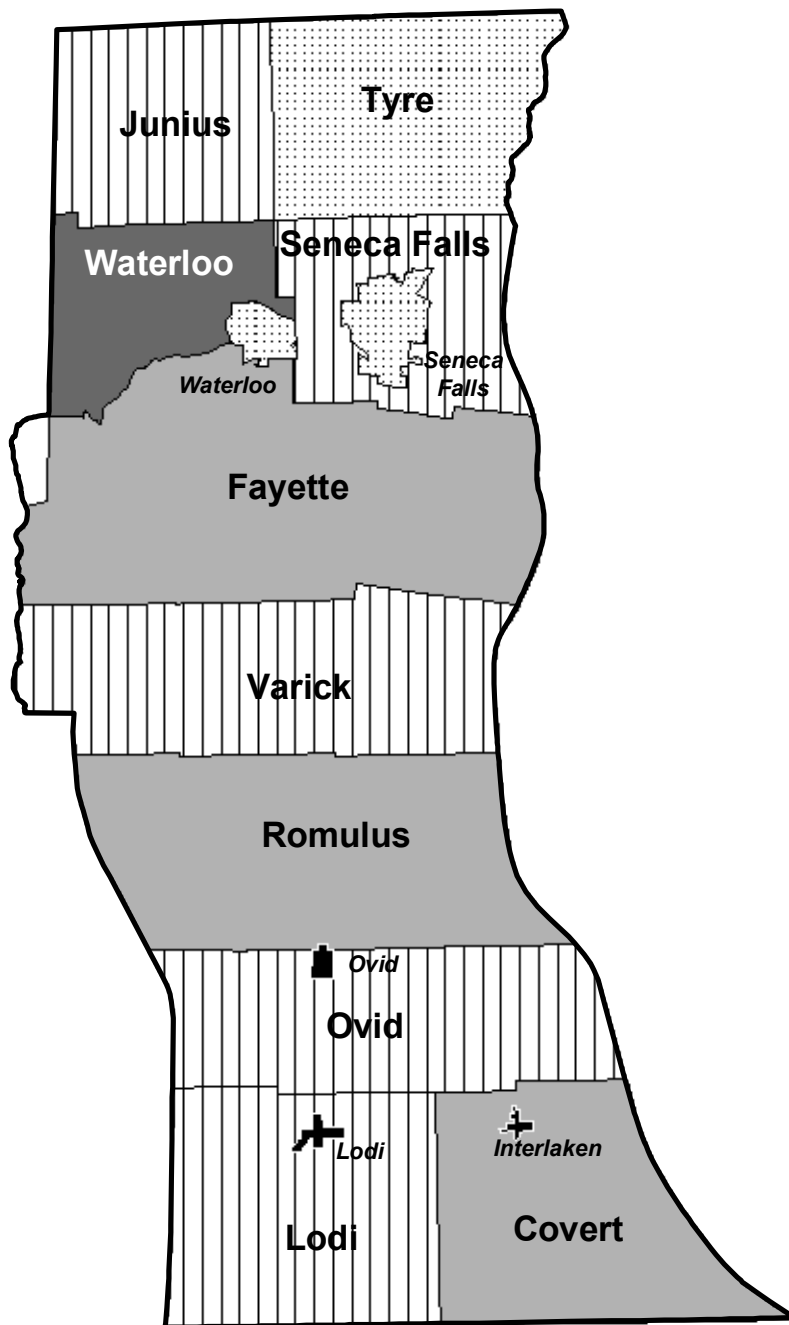
Prepared By: Genesee/Finger Lakes Regional Planning Council



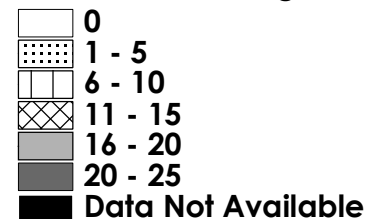
Number of New Residential Unit Permits in Orleans County (2007)



Number of New Residential Unit Permits in Seneca County (2007)



Number of Building Permits



Map 6

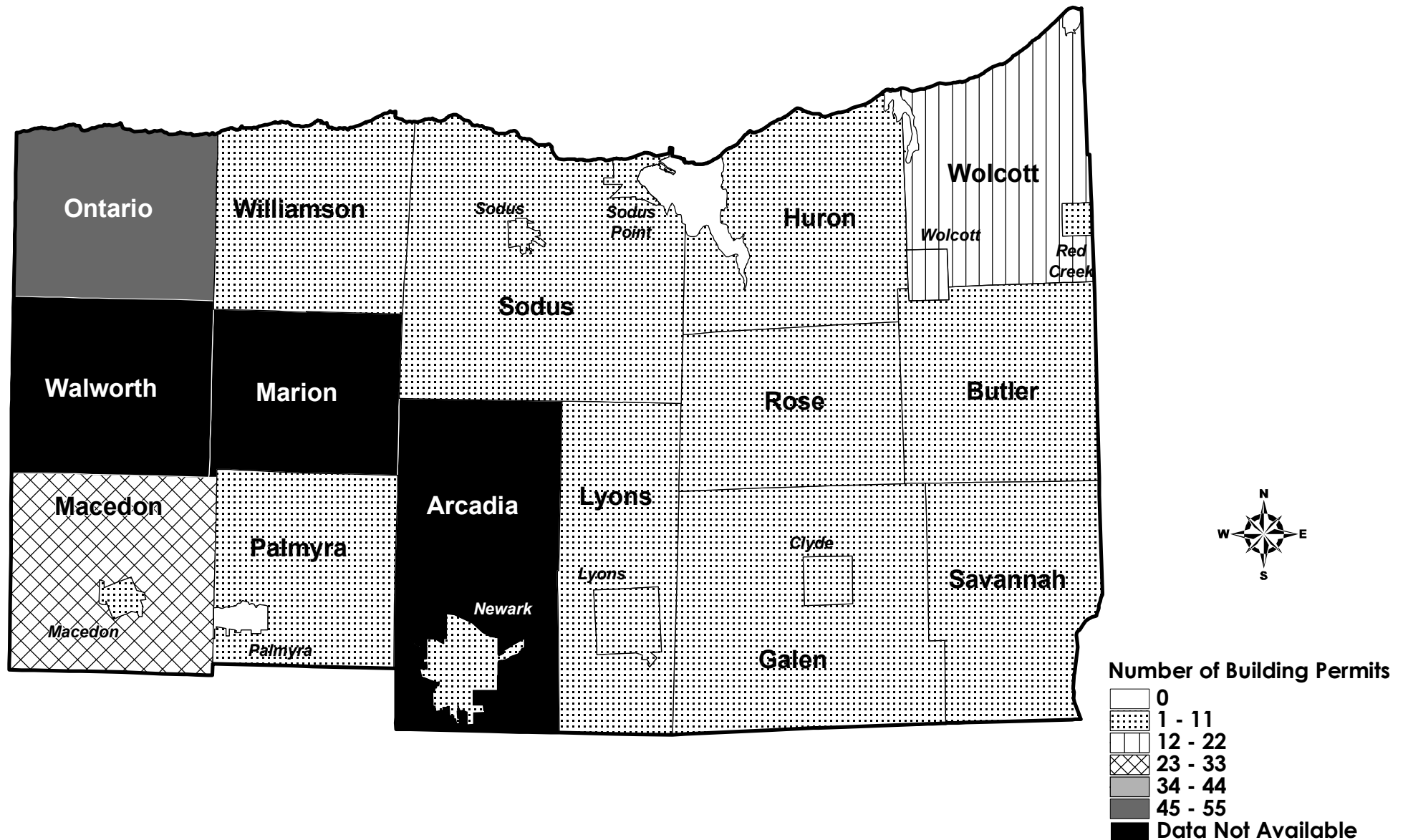
Source: Seneca County Economic Dev. & Planning (2008)

Base Map: NYS Department of Transportation (2000)

Prepared By: Genesee/Finger Lakes Regional Planning Council



Number of New Residential Unit Permits in Wayne County (2007)



Map 7

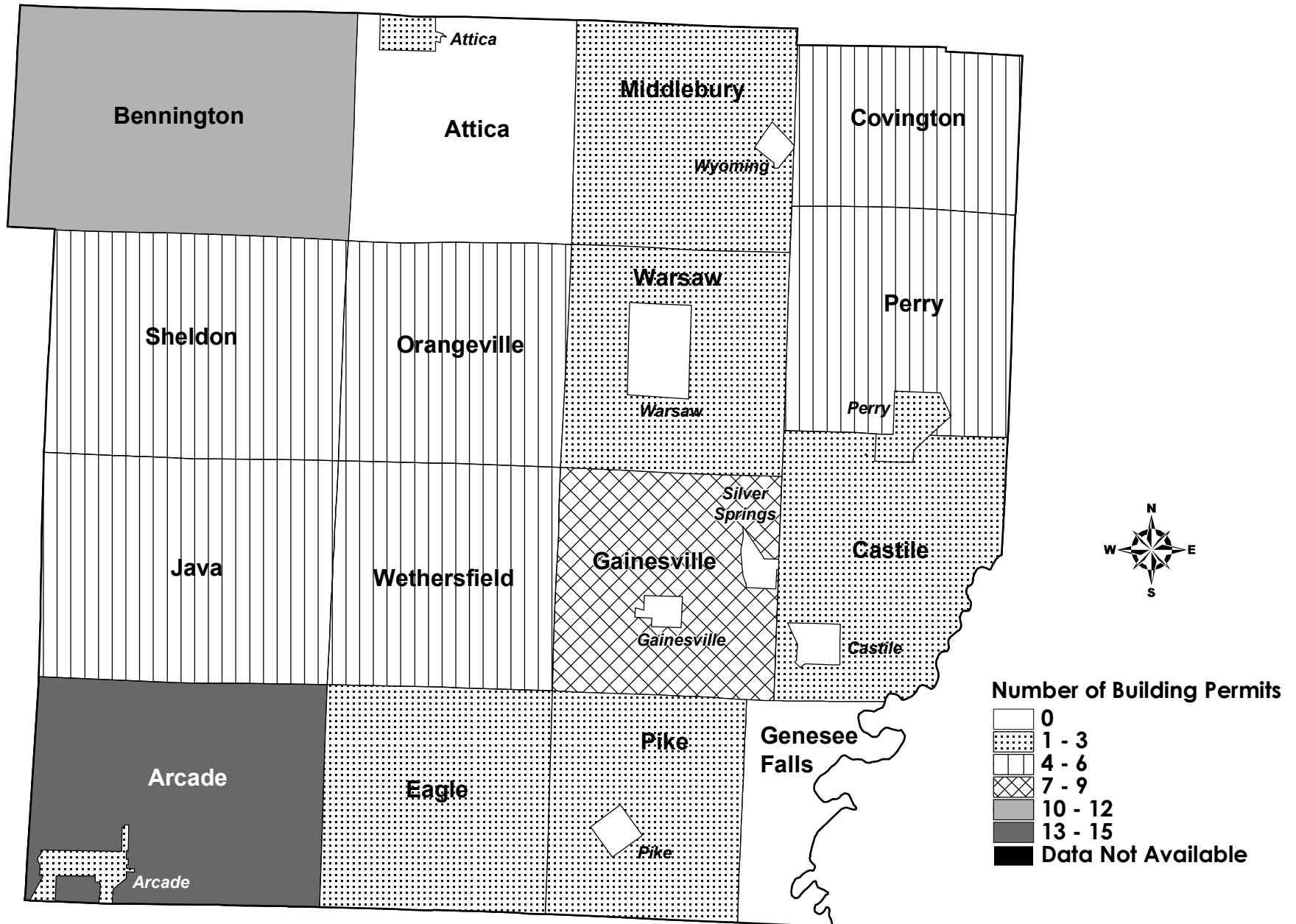
Source: Municipal Representatives (2008)

Base Map: NYS Department of Transportation (2000)

Prepared By: Genesee/Finger Lakes Regional Planning Council



Number of New Residential Unit Permits in Wyoming County (2007)

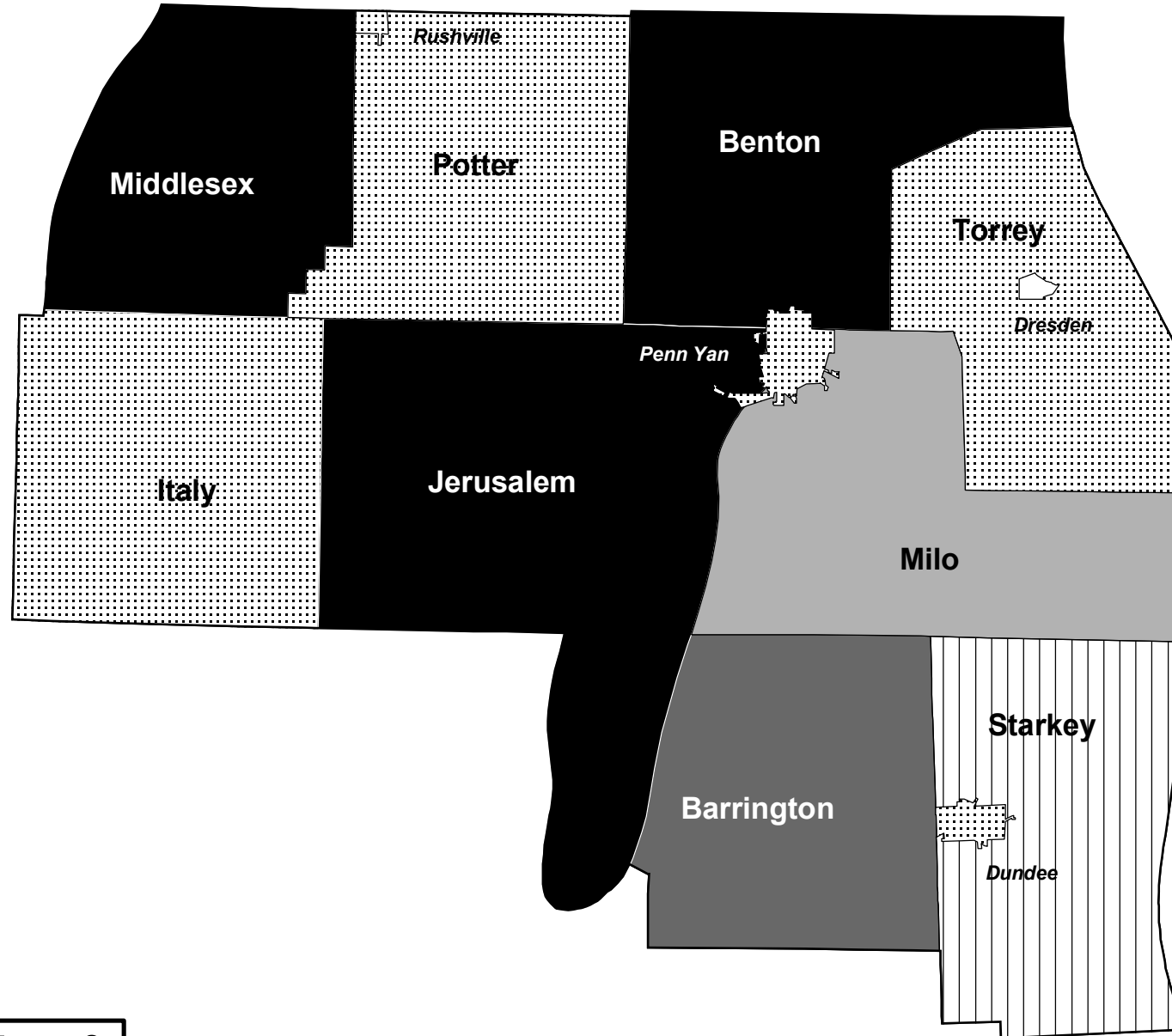


Map 8

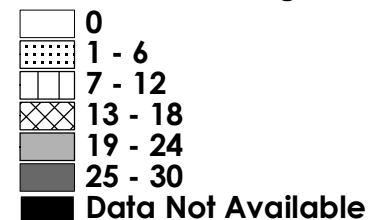
Source: Wyoming County Building Department (2008)
 Base Map: NYS Department of Transportation (2000)
 Prepared By: Genesee/Finger Lakes Regional Planning Council



Number of New Residential Unit Permits in Yates County (2007)



Number of Building Permits



Map 9

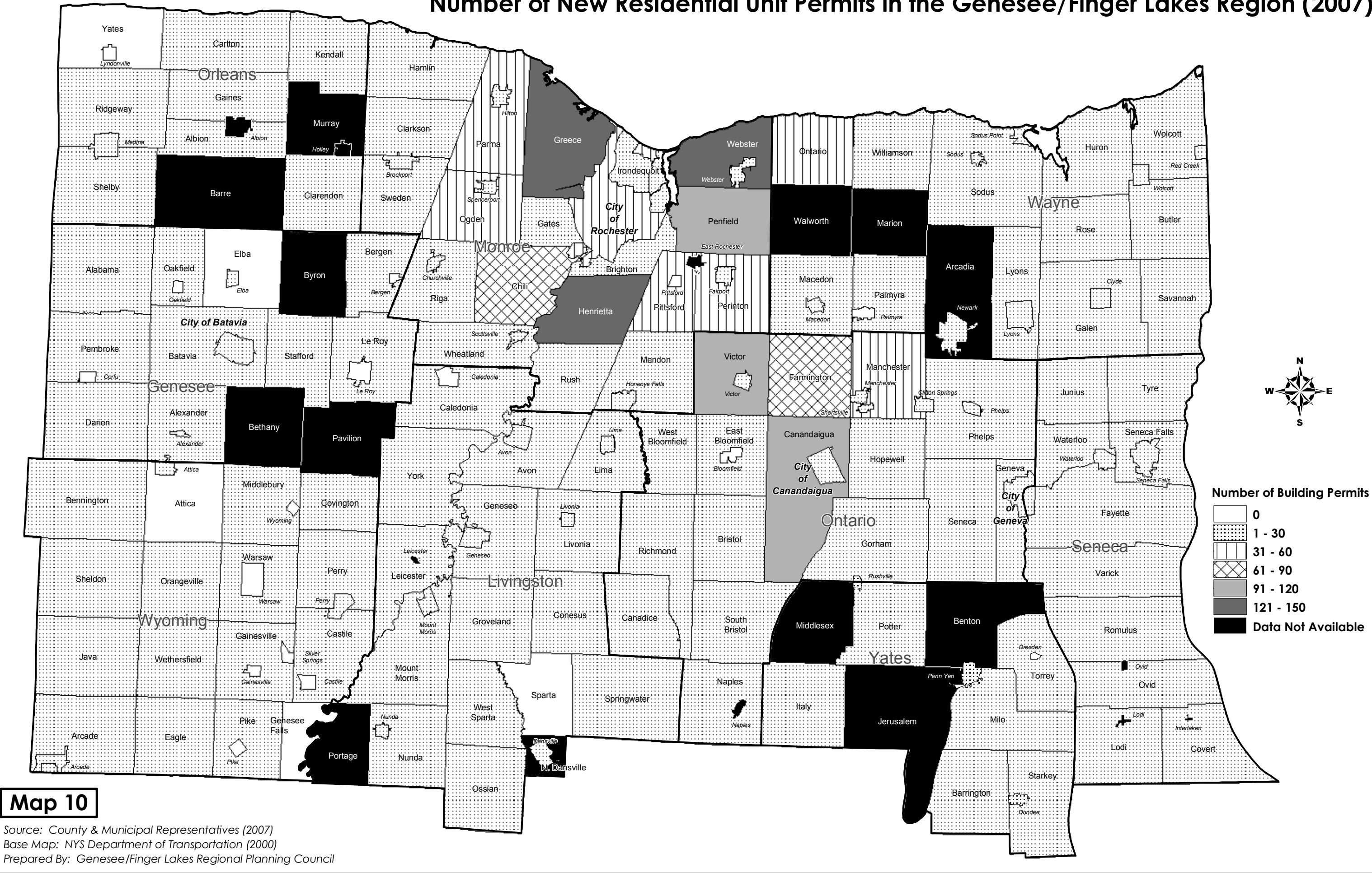
Source: Municipal Representatives (2008)

Base Map: NYS Department of Transportation (2000)

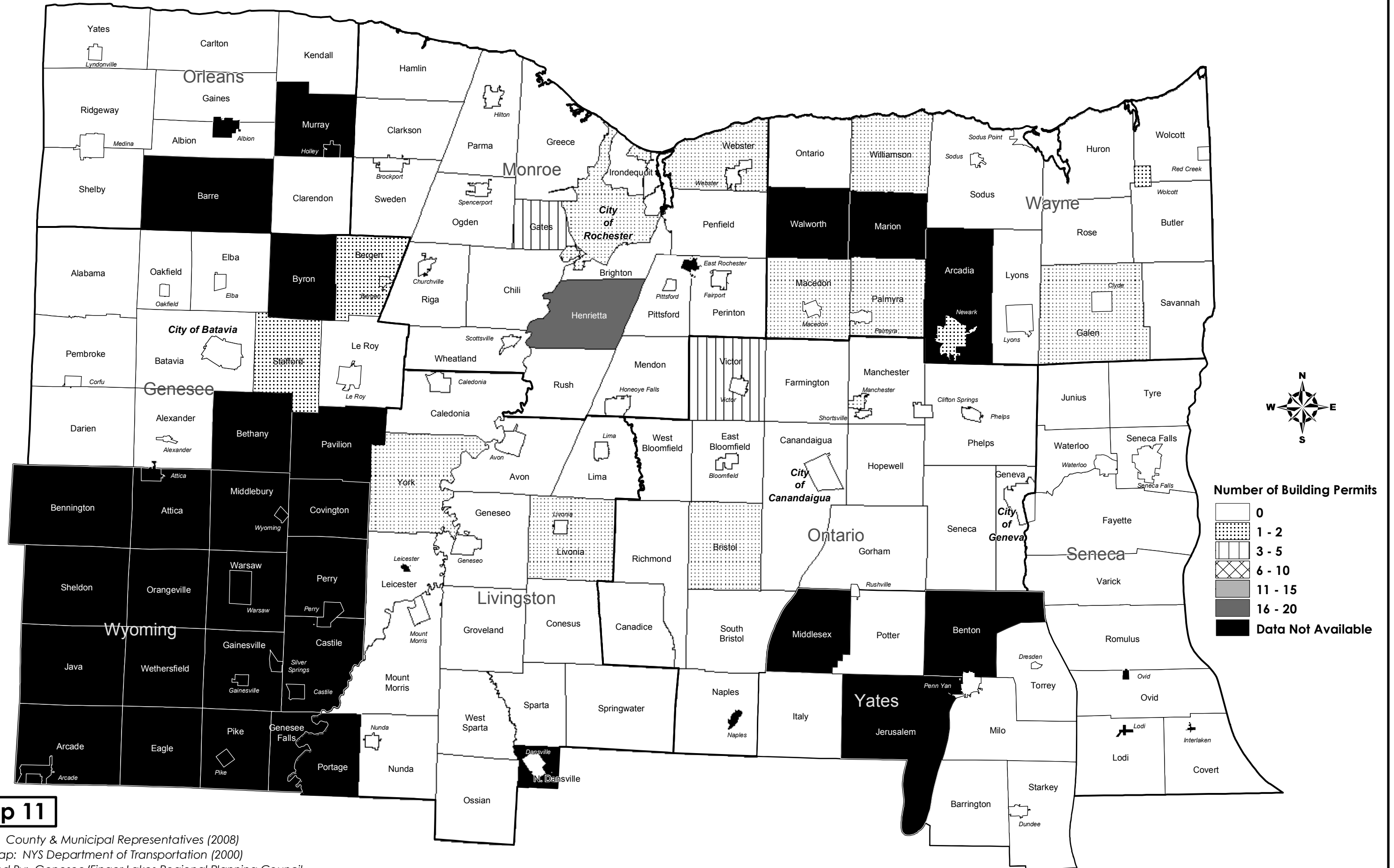
Prepared By: Genesee/Finger Lakes Regional Planning Council



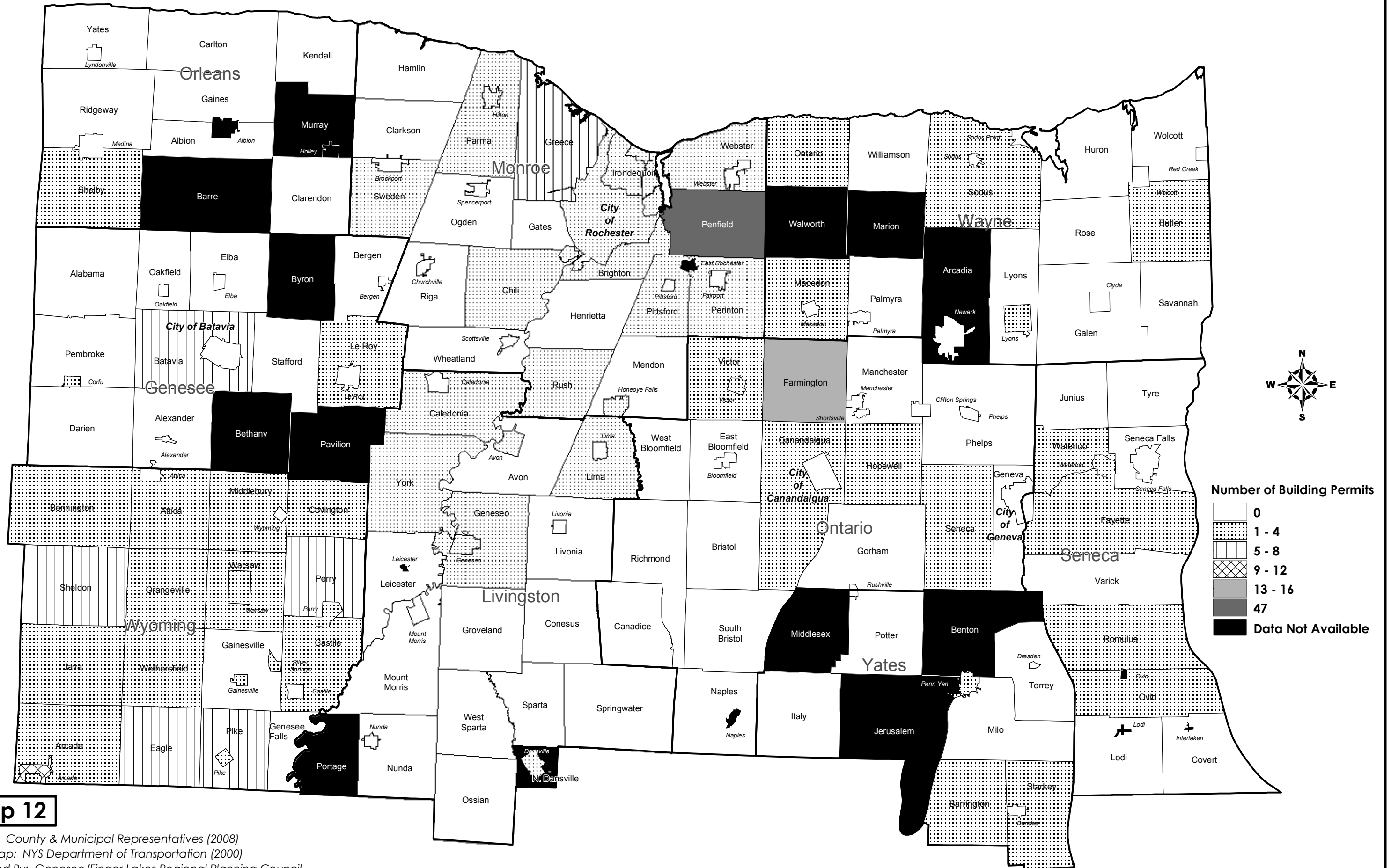
Number of New Residential Unit Permits in the Genesee/Finger Lakes Region (2007)



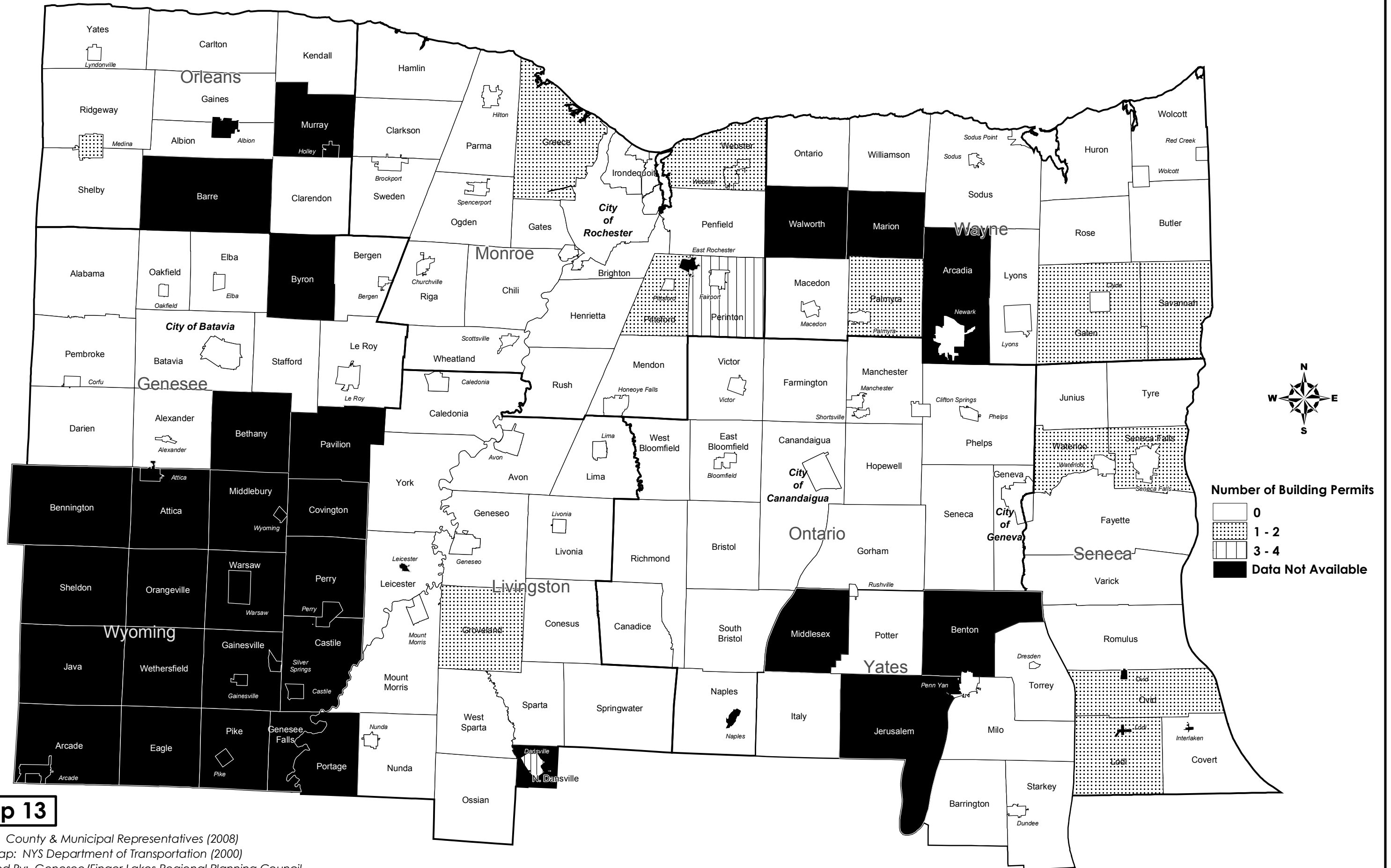
Number of New Industrial Building Permits in the Genesee/Finger Lakes Region (2007)



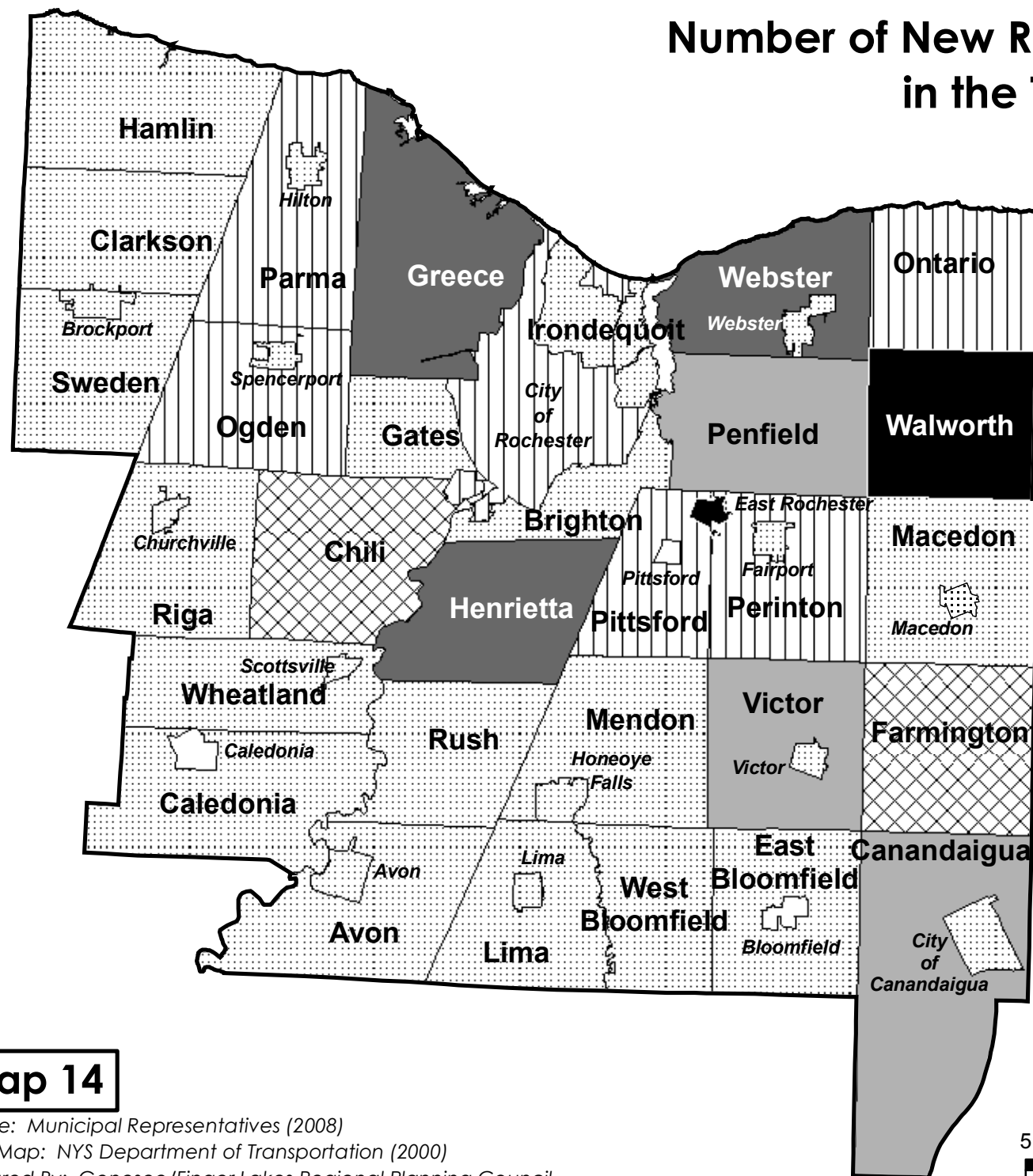
Number of New Commercial Building Permits in the Genesee/Finger Lakes Region (2007)



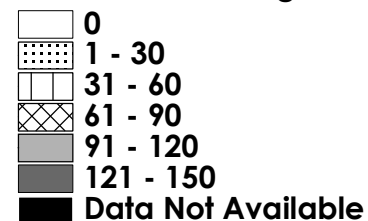
Number of New Community Service Building Permits in the Genesee/Finger Lakes Region (2007)



Number of New Residential Unit Permits in the TMA (2007)



Number of Building Permits



Map 14

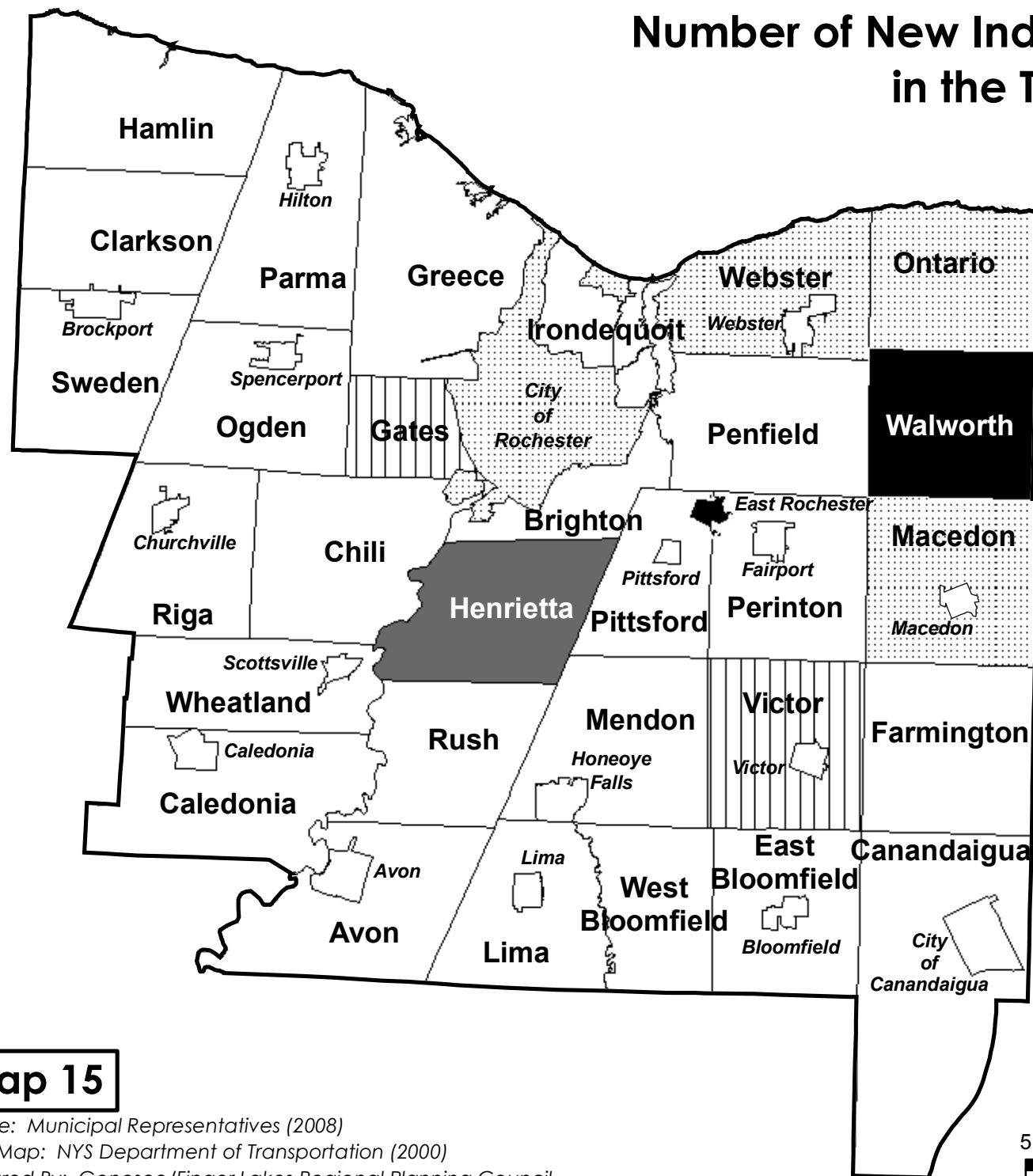
Source: Municipal Representatives (2008)

Base Map: NYS Department of Transportation (2000)


Prepared By: Genesee/Finger Lakes Regional Planning Council



Number of New Industrial Building Permits in the TMA (2007)



Number of Building Permits



Map 15

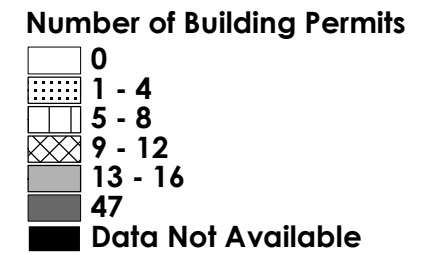

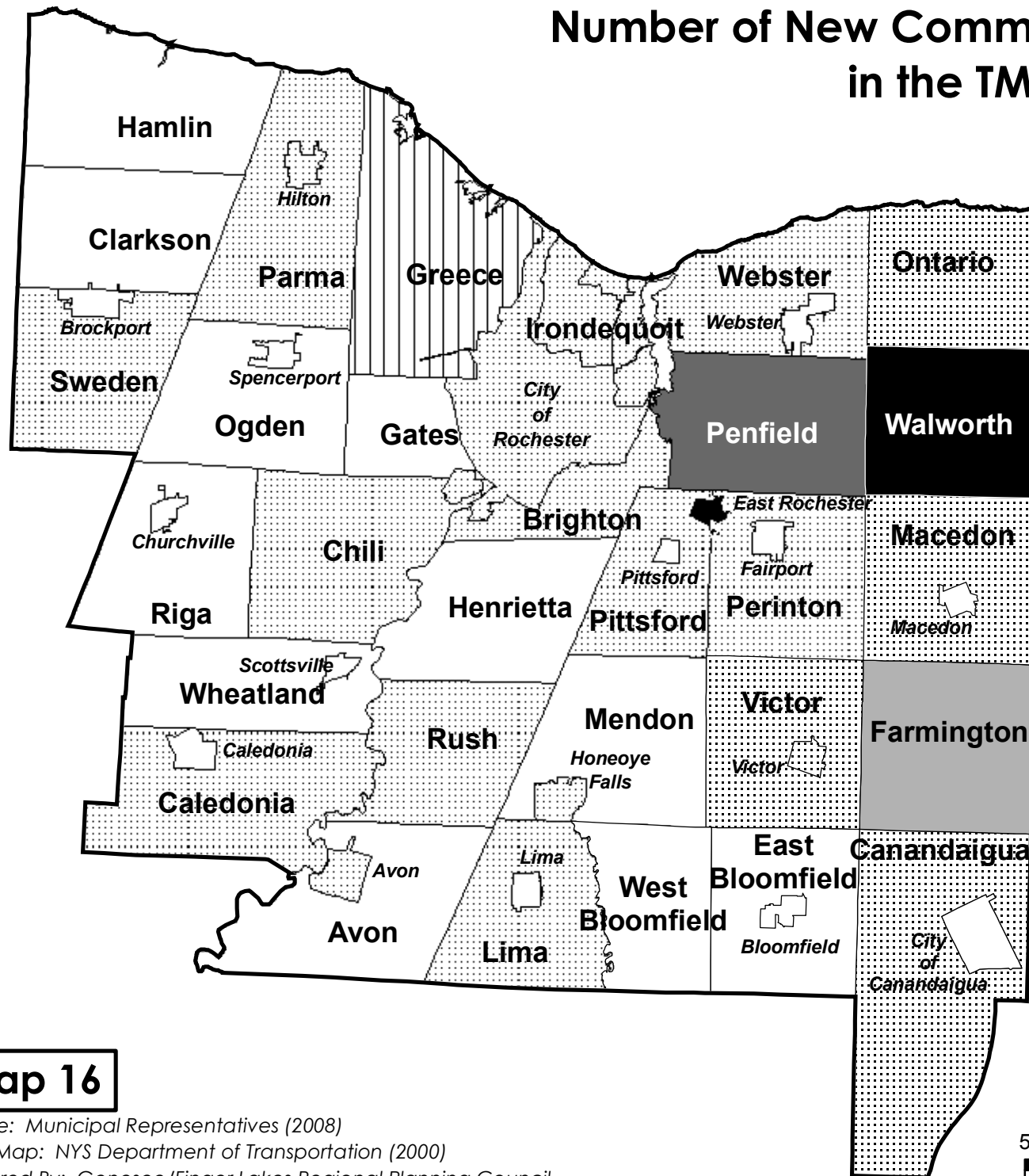
Source: Municipal Representatives (2008)

Base Map: NYS Department of Transportation (2000)

Prepared By: Genesee/Finger Lakes Regional Planning Council



Number of New Commercial Building Permits in the TMA (2007)


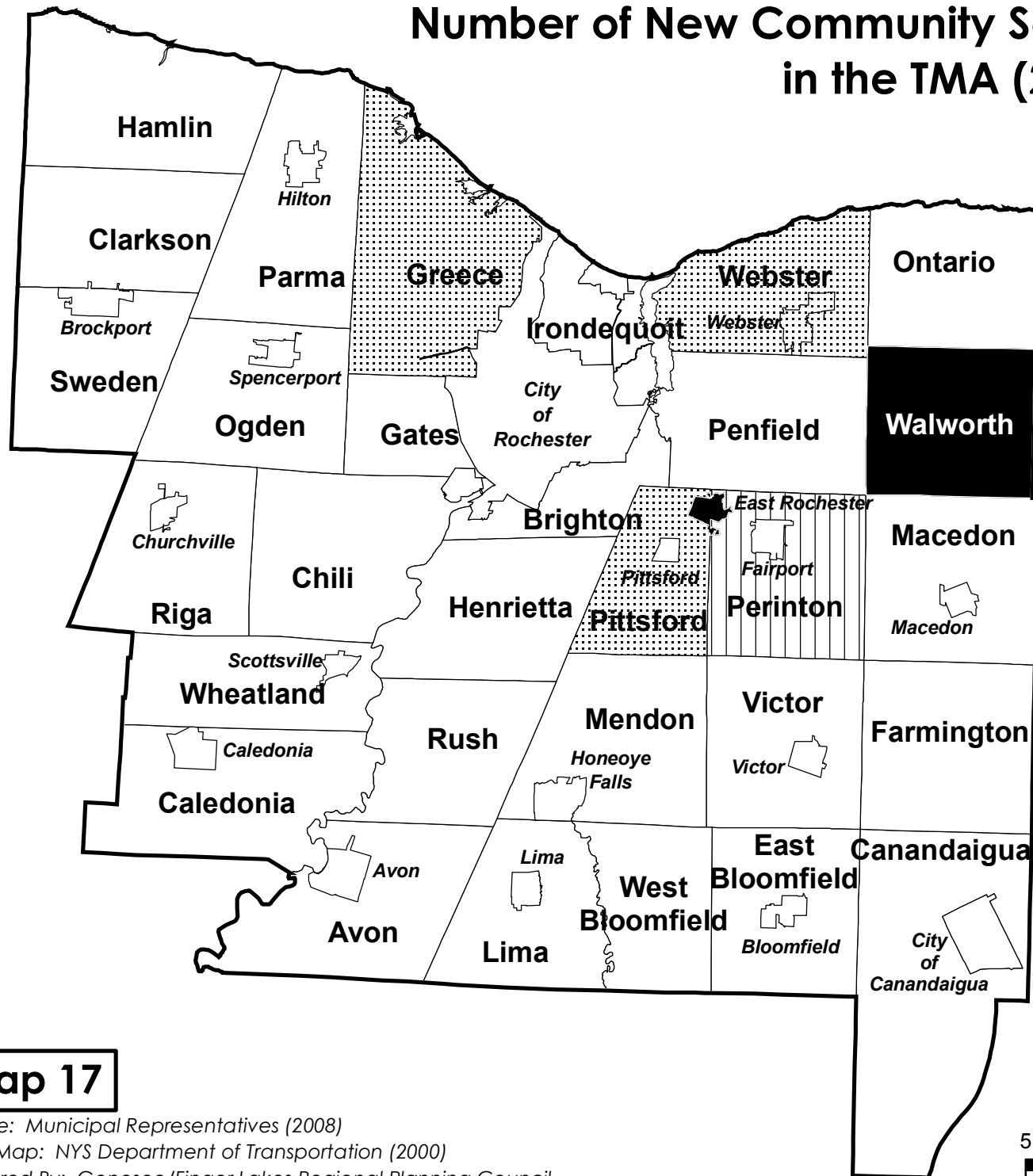


Map 16

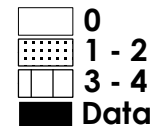
Source: Municipal Representatives (2008)
 Base Map: NYS Department of Transportation (2000)
 Prepared By: Genesee/Finger Lakes Regional Planning Council



Number of New Community Service Building Permits in the TMA (2007)



Number of Building Permits



Map 17

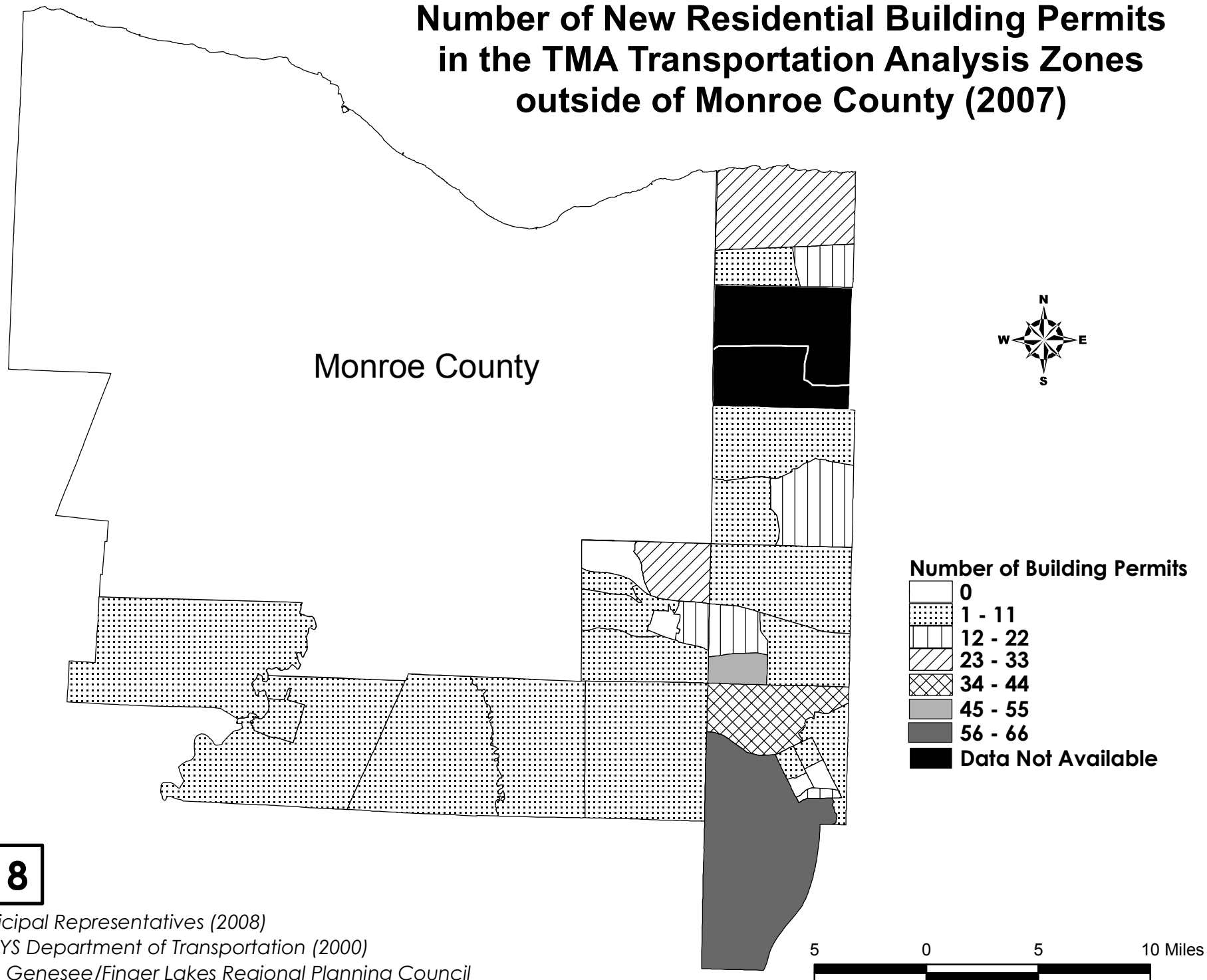
Source: Municipal Representatives (2008)

Base Map: NYS Department of Transportation (2000)

Prepared By: Genesee/Finger Lakes Regional Planning Council



Number of New Residential Building Permits in the TMA Transportation Analysis Zones outside of Monroe County (2007)



Map 18

Source: Municipal Representatives (2008)

Base Map: NYS Department of Transportation (2000)

Prepared By: Genesee/Finger Lakes Regional Planning Council

Appendices

Appendix A: Number, Square Footage and Value of Permits Issued for New Residential Buildings (2007)	A - 1
Appendix B: Number, Square Footage and Value of Permits Issued for New Industrial Buildings (2007)	B - 1
Appendix C: Number, Square Footage and Value of Permits Issued for New Commercial Buildings (2007)	C - 1
Appendix D: Number, Square Footage and Value of Permits Issued for New Community Service Buildings (2007)	D - 1
Appendix E: Number, Square Footage and Value of Permits Issued for New Buildings Not Elsewhere Classified (2007)	E - 1
Appendix F: Number and type of Buildings Demolished or Abandoned (2007)	F - 1
Appendix G: Number of Permits Issued for New Residential Units and Industrial, Commercial and Community Service Buildings (2005 – 2007)	G - 1
Appendix H: Transportation Management Area Time Series Analysis Data	H - 1

Appendix A

Number, Square Footage and Value of Permits Issued for New Residential Buildings (2007)

Number, Square Footage, and Value of Permits Issued for New Residential Buildings (2007)

Genesee County

Municipality	Single Family	Total Square Feet	Total Value (\$)	Two Family	Total Square Feet	Total Value (\$)	Three or Four Family (# of Units)	Total Square Feet	Total Value (\$)	Five or More Family (# of Units)	Total Square Feet	Total Value (\$)	Mnfctd/ Mobile Homes	Total Square Feet	Total Value (\$)	Total Res Permits	Total Units
Alabama	4	10,079	\$552,000	-			1 (4)	7,704	\$280,000	-			-			5	8
Alexander	2	3,347	\$350,000	-			-			-			2	3,030	\$120,000	4	4
Alexander (Village)	-			-			-			-			-			0	0
Batavia (City)	3	7,482	\$359,000	-			-			2(47)	39,627	\$3,869,000	-			5	50
Batavia	7	17,063	\$1,387,000	6 (12)	13,440	\$1,000,000	-			2 (16)		\$4,000,000	-			15	35
Bergen	6	DNA	DNA	-			-			-			2	DNA	DNA	8	8
Bergen (Village)	-			-			-			-			-			0	0
Bethany	DNA																
Byron	DNA																
Corfu (Village)	-			-			-			-			-			0	0
Darien	8	15,528	\$1,379,500	-			-			-			-			8	8
Elba	-			-			-			-			-			0	0
Elba (Village)	1	2,300	\$210,000	-			-			-			-			1	1
LeRoy	9	19,589	\$1,688,000	-			-			-			2	2,324	\$93,000	11	11
LeRoy (Village)	-			-			-			-			-			0	0
Oakfield	2	3,800	\$315,000	-			-			-			1	1,800	\$105,000	3	3
Oakfield (Village)	-			-			-			-			-			0	0
Pavilion	DNA																
Pembroke	4	8,770	\$675,000	-			-			-			-			4	4
Stafford	5	DNA	DNA	-			-			-			-			5	5
Totals	51			6 (12)			1 (4)			4(63)			7			69	137

DNA = Data not available.

Source: Municipal Representatives, 2008

Number, Square Footage, and Value of Permits Issued for New Residential Buildings (2007)

Livingston County

Municipality	Single Family	Total Square Feet	Total Value (\$)	Two Family	Total Square Feet	Total Value (\$)	Three or Four Family (# of Units)	Total Square Feet	Total Value (\$)	Five or More Family (# of Units)	Total Square Feet	Total Value (\$)	Mnfctd/ Mobile Homes	Total Square Feet	Total Value (\$)	Total Permits	Total Units
Avon	2	4,247	\$140,000	-			-			-			-			2	2
Avon (Village)	6	12,218	\$1,048,040	-			-			-			-			6	6
Caledonia	2	2,500	\$266,000	-			-			-			3	32,000	\$126,500	5	5
Caledonia (Village)	-			-			-			-			-			0	0
Conesus	6	11,224	\$782,500	-			-			-			2	24,000	\$2,600	8	8
Dansville (Village)	2			-			-			-			1			3	3
Geneseo	3	5,504	\$750,000	-			-			-			1	1,568	\$80,000	4	4
Geneseo (Village)	1	2,400	\$200,000	-			-			-			-			1	1
Groveland	3	6,220	\$1,260,000	-			-			-			-			3	3
Leicester	1	1,992	\$125,000	-			-			-			4	5,434	\$121,280	5	5
Leicester (Village)	DNA																
Lima	5	9,364	\$697,000	-			-			-			-			5	5
Lima (Village)	3	3,828	\$251,484	-			-			-			-			3	3
Livonia	23	43,800	\$2,605,696	-			-			-			4	3,800	\$47,500	27	27
Livonia (Village)	1	2,800	\$244,900	1 (2)	1,550	\$80,000	-			-			-			2	3
Mount Morris	-			-			-			-			3			3	3
Mount Morris (Village)	1	1,900	\$120,000	-			-			-			-			1	1
North Dansville	DNA																
Nunda	4	10,640	\$798,200	-			-			-			2	2,380	\$164,000	6	6
Nunda (Village)	1	1,288	\$50,000	-			-			2 (24)	56,792	\$2,000,000	-			3	25
Ossian	2	4,108	\$215,000	-			-			-			-			2	2
Portage	DNA																
Sparta	-			-			-			-			-			0	0
Springwater	7	10,500	\$1,470,000	-			-			-			4	4,700	\$200,000	11	11
West Sparta	1	3,000	\$145,000	-			-			-			3	2,940	\$55,000	4	4
York	3	4,090	\$270,000	-			-			-			5	6,562	\$448,000	8	8
Totals	77			1 (2)			0			2 (24)			32			112	135

DNA = Data not available.

Source: Municipal Representatives, 2007

Number, Square Footage, and Value of Permits Issued for New Residential Buildings (2007)

Monroe County

Municipality	Single Family	Total Square Feet	Total Value (\$)	Two Family	Total Square Feet	Total Value (\$)	Three or Four Family (# of Units)	Total Square Feet	Total Value (\$)	Five or More Family (# of Units)	Total Square Feet	Total Value (\$)	Mnfctd/ Mobile Homes	Total Square Feet	Total Value (\$)	Total Permits	Total Units
Brighton	11	44,447	\$3,750,000	-			-			-			-			11	11
Brockport (Village)	10	15,683	\$1,650,000	-			-			-			-			10	10
Chili	71	DNA	\$14,053,890	-			1 (4)		\$320,000	1 (5)		\$425,000	-			73	80
Churchville (Village)	7	17,300	\$860,000	-			-			-			-			7	7
Clarkson	16	40,000	\$2,800,000	-			-			-			-			16	16
East Rochester (T/V)	DNA																
Fairport (Village)	1	3,772	\$370,000	-			-			-			-			1	1
Gates	8	2,000	\$240,000	-			-			-			-			8	8
Greece	116	DNA	\$22,890,005	5 (10)	DNA	\$1,205,000	-			-			-			121	126
Hamlin	13	26,000	\$2,473,000	-			-			-			15	15,000	\$600,000	28	28
Henrietta	145	281,413	\$25,784,554	2 (4)	6,705	DNA	1 (3)	5,606	DNA	2 (111)	143,435	DNA	-			150	263
Hilton (Village)	16	22,881	\$2,454,300	-			-			-			-			16	16
Honeoye Falls (Village)	-			1(2)		\$300,000	1 (3)		\$700,000	2(10)		\$1,800,000	-			4	15
Irondequoit	10	DNA	\$960,000	-			-			-			-			10	10
Mendon	16	109,067	\$7,435,000	-			-			-			-			16	16
Ogden	38	DNA	\$7,874,885	-			-			-			-			38	38
Parma	31	58,640	\$4,942,754	-			-			-			1	1,084	\$4,000	32	32
Penfield	81	DNA	\$22,326,000	-			1* (3)	DNA	\$541,756	7* (35)	DNA	\$6,320,493	9		\$222,000	98	128
Perinton	47	DNA	\$10,636,500	1(2)	DNA	\$275,520	-			-			-			48	49
Pittsford	49	212,400	\$18,451,445	-			-			-			-			49	49
Pittsford (Village)	-			-			-			-			-			0	0
Riga	5	DNA	DNA	-			-			-			-			5	5
Rochester (City)	40	DNA	\$4,668,655	1(2)	DNA	\$463,000	-			2 (42)		\$4,200,000	-			43	84
Rush	3	6,000	\$790,000	-			-			-			-			3	3
Scottsville (Village)	2	3,870	\$200,000	-			-			-			-			2	2
Spencerport (Village)	2	DNA	\$510,000	-			1 (3)	DNA	\$600,000	-			-			3	5
Sweden	5	DNA	DNA	-			-			-			-			5	5
Webster	139	336,662	\$31,568,789	1 (2)	2,956	\$310,000	-			-			-			140	141
Webster (Village)	5	9,085	\$550,000	2 (4)	8,000	\$240,000	-			-			-			7	9
Wheatland	2	6,902	\$400,000	-			-			-			1	1,280	\$60,000	3	3
Totals	889			13 (26)			5 (16)			14 (203)			26			947	1,160

DNA = Data not available.

*Penfield townhouse building structures were estimated, units are exact and were permitted individually

Source: Municipal Representatives, 2007

Number, Square Footage, and Value of Permits Issued for New Residential Buildings (2007)

Ontario County

Municipality	Single Family	Total Square Feet	Total Value (\$)	Two Family	Total Square Feet	Total Value (\$)	Three or Four Family (# of Units)	Total Square Feet	Total Value (\$)	Five or More Family (# of Units)	Total Square Feet	Total Value (\$)	Mnfctd/ Mobile Homes	Total Square Feet	Total Value (\$)	Total Permits	Total Units
Bloomfield (Village)	-			-			-			-			-			0	0
Bristol	4	10,427	\$757,750	-			-			-			1	1,056	\$40,000	5	5
Canadice	5	11,608	\$1,200,000	-			-			-			4	5,370	\$188,586	9	9
Canandaigua (City)	18	31,426	\$285,000	-			-			-			-			18	18
Canandaigua	107	317,916	DNA	-			-			-			2	1,876	DNA	109	109
Clifton Springs (Village)	2	6,000	\$495,000	-			-			-			-			2	2
East Bloomfield	5	5,514	\$448,000	-			-			-			2	2,086	\$110,000	7	7
Farmington	65	DNA	\$11,869,120	-			-			-			2	DNA	\$39,000	67	67
Geneva (City)	-			-			-			1 (32)	17,350	\$3,600,000	-			1	32
Geneva	7	11,250	\$1,265,000	-			-			-			-			7	7
Gorham	23	DNA	\$8,000,000	-			-			-			-			23	23
Hopewell	4	8,512	\$740,000	-			-			-			4	4,546	\$140,000	8	8
Manchester	5	7,900	\$497,000	-			-			-			27	19,320	\$995,646	32	32
Manchester (Village)	1	2,500	\$245,000	-			-			-			4	4,600	\$198,000	5	5
Naples	4	11,289	\$1,750,678	-			-			-			2	2,560	\$84,678	6	6
Naples (Village)	DNA																
Phelps	8	9,000	\$1,019,000	-			-			-			7	7,000	\$89,000	15	15
Phelps (Village)	-			-			-			-			1	1,300	\$102,000	1	1
Richmond	15	24,324	\$3,748,180	-			-			-			-			15	15
Rushville (Village)	1	1,248	\$80,000	-			-			-			-			1	1
Seneca	10	16,000	\$1,900,000	-			-			-			2	2,500	\$120,000	12	12
Shortsville (Village)	-			-			-			-			1	1,200	\$55,000	1	1
South Bristol	13	47,600	\$4,761,936	-			-			-			1	1,736	\$100,000	14	14
Victor	68	237,788	\$17,405,900	-			15(60)	95,100	\$6,600,000	3(144)	137,105	\$12,200,000	21	DNA	\$888,195	107	293
Victor (Village)	3	DNA	\$615,250	-			-			-			-			3	3
West Bloomfield	2	4,600	\$458,000	-			-			-			8	10,000	\$261,000	10	10
Totals	370			0			15(60)			4 (176)			89			478	695

DNA = Data not available.

Source: Municipal Representatives, 2007

Number, Square Footage, and Value of Permits Issued for New Residential Buildings (2007)

Orleans County

Municipality	Single Family	Total Square Feet	Total Value (\$)	Two Family	Total Square Feet	Total Value (\$)	Three or Four Family (# of Units)	Total Square Feet	Total Value (\$)	Five or More Family (# of Units)	Total Square Feet	Total Value (\$)	Mnfctd/ Mobile Homes	Total Square Feet	Total Value (\$)	Total Permits	Total Units
Albion	4	6,919	\$498,000	-			-			-			-			4	4
Albion (Village)	DNA																
Barre	DNA																
Carlton	6	120,000	\$800,000	-			-			-			2	3,500	\$160,000	8	8
Clarendon	3	6,200	DNA	-			-			-			6	9,000	DNA	9	9
Gaines	1	3,620	\$304,900	-			-			-			4	9,616	\$8,000	5	5
Holley (Village)	DNA																
Kendall	4	9,000	\$750,000	-			-			-			-			4	4
Lyndonville (Village)	-			-			-			-			-			0	0
Medina (Village)	-			-			-			2(25)	61,580	\$2,437,000	2	1,064	\$82,000	4	27
Murray	DNA																
Ridgeway	-			-			-			-			2	3,058	\$169,000	2	2
Shelby	2	4,495	\$250,000	-			1(2)	1,800	\$115,000	-			-			3	4
Yates	DNA																
Totals	20			0			1 (2)			2 (25)			16			39	63

DNA = Data not available.

Source: Municipal Representatives, 2007

Number, Square Footage, and Value of Permits Issued for New Residential Buildings (2007)

Seneca County

Municipality	Single Family	Total Square Feet	Total Value (\$)	Two Family	Total Square Feet	Total Value (\$)	Three or Four Family (# of Units)	Total Square Feet	Total Value (\$)	Five or More Family (# of Units)	Total Square Feet	Total Value (\$)	Mnfctd/ Mobile Homes	Total Square Feet	Total Value (\$)	Total Permits	Total Units
Covert	10		\$1,313,000	-			-			-			6		\$141,500	16	16
Fayette	6		\$788,000	-			-			-			11		\$662,000	17	17
Interlaken (Village)	included with Town of Covert																
Junius	6		\$419,000	-			-			-			2		\$2,000	8	8
Lodi	4		\$365,000	-			-			-			4		\$303,000	8	8
Lodi (Village)	included with Town of Lodi																
Ovid	6		\$729,000	-			-			-			2		\$69,000	8	8
Ovid (Village)	included with Town of Ovid																
Romulus	14		\$2,654,000	1 (2)		\$200,000	-			-			3		\$89,500	18	19
Seneca Falls	5		\$1,025,000	-			-			-			1		\$8,000	6	6
Seneca Falls (Village)	1		\$42,000	-			-			-			-			1	1
Tyre	-			-			-			-			3		\$78,000	3	3
Varick	6		\$778,000				-			-			2		\$45,000	8	8
Waterloo	3		\$255,000				-			-			18		\$393,000	21	21
Waterloo (Village)	1		\$2,000,000				-			-			1		\$80,000	2	2
Totals	62			1 (2)			0			0			53			116	117

DNA = Data not available.

Source: Seneca County Department of Economic Development & Planning, 2007

Number, Square Footage, and Value of Permits Issued for New Residential Buildings (2007)

Wayne County

Municipality	Single Family	Total Square Feet	Total Value (\$)	Two Family	Total Square Feet	Total Value (\$)	Three or Four Family (# of Units)	Total Square Feet	Total Value (\$)	Five or More Family (# of Units)	Total Square Feet	Total Value (\$)	Mnfctd/ Mobile Homes	Total Square Feet	Total Value (\$)	Total Permits	Total Units
Arcadia	DNA																
Butler	2	3,430	\$120,000	-			-			-			1	1,792	\$78,000	3	3
Clyde (Village)	1	2,250	\$210,000	-			-			-			-			1	1
Galen	7	15,500	\$840,000	-			-			-			-			7	7
Huron	8	17,659	\$1,740,000	-			-			-			1	840	\$5,000	9	9
Lyons	3	5,536	\$245,620	-			-			-			-			3	3
Lyons (Village)	1	2,000	\$200,000	-			-			-			-			1	1
Macedon	23	43,232	\$3,585,000	2 (4)	5,003	\$425,000	-			-			4		\$56,000	29	31
Macedon (Village)	2	4,312	DNA	-			-			-			-			2	2
Marion	DNA																
Newark (Village)	2	2,669	\$248,900	-			-			-			-			2	2
Ontario	47	103,741	\$8,034,779	-			-			-			4	5,101	\$129,500	51	51
Palmyra	1	3,200	\$250,000	-			-			-			3	5,000	\$255,000	4	4
Palmyra (Village)	-			-			-			-			-			0	0
Red Creek (Village)	2	3,584	\$167,000	-			-			-			-			2	2
Rose	-			-			-			-			3			3	3
Savannah	2	3,768	\$302,700	-			-			-			1	840	\$8,000	3	3
Sodus	8	14,601	\$1,127,000	-			-			-			-			8	8
Sodus (Village)	1	1,552	\$60,000	-			-			-			-			1	1
Sodus Point (Village)	1	2,940	\$275,000	-			-			-			-			1	1
Walworth	DNA																
Williamson	9	18,000	\$2,423,000	-			-			-			-			9	9
Wolcott	11	150,000	\$1,100,000	-			-			-			5	4,000	\$100,000	16	16
Wolcott (Village)	-			-			-			-			3	3,000	\$40,000	3	3
Totals	131			2 (4)			0			0			25			158	160

DNA = Data not available.

Source: Municipal Representatives, 2007

Number, Square Footage, and Value of Permits Issued for New Residential Buildings (2007)

Wyoming County

Municipality	Single Family	Total Square Feet	Total Value (\$)	Two Family	Total Square Feet	Total Value (\$)	Three or Four Family (# of Units)	Total Square Feet	Total Value (\$)	Five or More Family (# of Units)	Total Square Feet	Total Value (\$)	Mnfctd/ Mobile Homes	Total Square Feet	Total Value (\$)	Total Permits	Total Units
Arcade	6	Data Not Available											7		13	13	
Arcade (Village)	1												-		1	1	
Attica	-												-		-	-	
Attica (Village)	1												-		1	1	
Bennington	10												-		10	10	
Castile	3												-		3	3	
Castile (Village)	-												-		-	-	
Covington	1												4		5	5	
Eagle	1												-		1	1	
Gainesville	5												4		9	9	
Gainesville (Village)	-												-		-	-	
Genesee Falls	-												-		-	-	
Java	6												-		6	6	
Middlebury	-												1		1	1	
Orangeville	3												1		4	4	
Perry	4												-		4	4	
Perry (Village)	1												-		1	1	
Pike	2												-		2	2	
Pike (Village)	-												-		-	-	
Sheldon	5												-		5	5	
Silver Springs (Village)	-												-		-	-	
Warsaw	2												1		3	3	
Warsaw (Village)	-												-		-	-	
Wethersfield	4												1		5	5	
Wyoming (Village)	-												-		-	-	
Totals	55												19		74	74	

DNA = Data not available.

Source: Wyoming County Building Department, 2007

Number, Square Footage, and Value of Permits Issued for New Residential Buildings (2007)

Yates County

Municipality	Single Family	Total Square Feet	Total Value (\$)	Two Family	Total Square Feet	Total Value (\$)	Three or Four Family (# of Units)	Total Square Feet	Total Value (\$)	Five or More Family (# of Units)	Total Square Feet	Total Value (\$)	Mnfctd/ Mobile Homes	Total Square Feet	Total Value (\$)	Total Permits	Total Units
Barrington	13	DNA	DNA	-			-			-			15	DNA	DNA	28	28
Benton	DNA																
Dresden (Village)	-			-			-			-			-			0	0
Dundee (Village)	1	1,800	\$95,000	-			-			-			1	920	\$14,000	2	2
Italy	-			-			-			-			5	6,700	\$276,000	5	5
Jerusalem	DNA																
Middlesex	DNA																
Milo	18	47,710	\$5,174,000	-			-			-			4	4,414	\$78,800	22	22
Penn Yan (Village)	1	2,590	\$138,000	-			-			-			-			1	1
Potter	2	3,500	\$250,000	-			-			-			2	2,000	\$25,000	4	4
Starkey	3	7,500	\$655,000	-			-			-			5	6,000	\$93,000	8	8
Torrey	6	12,047	\$954,000	-			-			-			-			6	6
Totals	44			0			0			0			32			76	76

DNA = Data not available.

Source: Municipal Representatives, 2007

Appendix B

Number, Square Footage and Value of Permits Issued for New Industrial Buildings (2007)

Number, Square Footage, and Value of Permits Issued for New Industrial Buildings (2007)

Genesee County

Municipality	Permits	Total Square Feet	Total Value (\$)
Alabama	-		
Alexander	-		
Alexander (Village)	-		
Batavia (City)	-		
Batavia	-		
Bergen	1	DNA	DNA
Bergen (Village)	1	19,200	\$320,000
Bethany	DNA		
Byron	DNA		
Corfu (Village)	-		
Darien	-		
Elba	-		
Elba (Village)	-		
LeRoy	-		
LeRoy (Village)	-		
Oakfield	-		
Oakfield (Village)	-		
Pavilion	DNA		
Pembroke	-		
Stafford	2		

DNA = Data not available.

Source: Municipal representatives, 2007

Number, Square Footage, and Value of Permits Issued for New Industrial Buildings (2007)

Livingston County

Municipality	Permits	Total Square Feet	Total Value (\$)
Avon	-		
Avon (Village)	-		
Caledonia	-		
Caledonia (Village)	-		
Conesus	-		
Dansville (Village)	-		
Geneseo	-		
Geneseo (Village)	-		
Groveland	-		
Leicester	-		
Leicester (Village)	DNA		
Lima	-		
Lima (Village)	-		
Livonia	1	3,360	\$170,000
Livonia (Village)	-		
Mount Morris	-		
Mount Morris (Village)	-		
North Dansville	DNA		
Nunda	-		
Nunda (Village)	-		
Ossian	-		
Portage	DNA		
Sparta	-		
Springwater	-		
West Sparta	-		
York	1	3,744	\$36,500

DNA = Data not available.

Source: Municipal representatives, 2007

Number, Square Footage, and Value of Permits Issued for New Industrial Buildings (2007)

Monroe County

Municipality	Permits	Total Square Feet	Total Value (\$)
Brighton	-		
Brockport (Village)	-		
Chili	-		
Churchville (Village)	-		
Clarkson	-		
East Rochester (T/V)	DNA		
Fairport (Village)	-		
Gates	4	30,000	\$1,500,000
Greece	-		
Hamlin	-		
Henrietta	19	DNA	\$17,659,605
Hilton (Village)	-		
Honeoye Falls (Village)	-		
Irondequoit	-		
Mendon	-		
Ogden	-		
Parma	-		
Penfield	-		
Perinton	-		
Pittsford	-		
Pittsford (Village)	-		
Riga	-		
Rochester (City)	1	DNA	\$2,800,000
Rush	-		
Scottsville (Village)	-		
Spencerport (Village)	-		
Sweden	-		
Webster	1	32,900	\$1,785,000
Webster (Village)	-		
Wheatland	-		

DNA = Data not available.

Source: Municipal representatives, 2007

Number, Square Footage, and Value of Permits Issued for New Industrial Buildings (2007)

Ontario County

Municipality	Permits	Total Square Feet	Total Value (\$)
Bloomfield (Village)	-		
Bristol	1	20,153	\$1,200,000
Canadice	-		
Canandaigua (City)	-		
Canandaigua	-		
Clifton Springs (Village)	-		
East Bloomfield	-		
Farmington	-		
Geneva (City)	-		
Geneva	-		
Gorham	-		
Hopewell	-		
Manchester	-		
Manchester (Village)	1	70,000	\$280,000
Naples	-		
Naples (Village)	DNA		
Phelps	-		
Phelps (Village)	-		
Richmond	-		
Rushville (Village)	-		
Seneca	-		
Shortsville (Village)	-		
South Bristol	-		
Victor	5	239,087	\$12,550,000
Victor (Village)	-		
West Bloomfield	-		

DNA = Data not available.

Source: Municipal representatives, 2007

Number, Square Footage, and Value of Permits Issued for New Industrial Buildings (2007)

Orleans County

Municipality	Permits	Total Square Feet	Total Value (\$)
Albion	-		
Albion (Village)	DNA		
Barre	DNA		
Carlton	-		
Clarendon	-		
Gaines	-		
Holley (Village)	DNA		
Kendall	-		
Lyndonville (Village)	-		
Medina (Village)	-		
Murray	DNA		
Ridgeway	-		
Shelby	-		
Yates	DNA		

DNA = Data not available.

Source: Municipal representatives, 2007

Number, Square Footage, and Value of Permits Issued for New Industrial Buildings (2007)

Seneca County

Municipality	Permits	Total Square Feet	Total Value (\$)
Covert	-		
Fayette	-		
Interlaken (Village)	included with Town of Covert		
Junius	-		
Lodi	-		
Lodi (Village)	included with Town of Lodi		
Ovid	-		
Ovid (Village)	included with Town of Ovid		
Romulus	-		
Seneca Falls	-		
Seneca Falls (Village)	-		
Tyre	-		
Varick	-		
Waterloo	-		
Waterloo (Village)	-		

DNA = Data not available.

Source: Seneca County Department of Economic Development & Planning, 2007

Number, Square Footage, and Value of Permits Issued for New Industrial Buildings (2007)

Wayne County

Municipality	Permits	Total Square Feet	Total Value (\$)
Arcadia	DNA		
Butler	-		
Clyde (Village)	-		
Galen	1	8,600	\$200,000
Huron	-		
Lyons	-		
Lyons (Village)	-		
Macedon	1	DNA	\$380,000
Macedon (Village)	-		
Marion	DNA		
Newark (Village)	1	21,000	\$1,024,000
Ontario	-		
Palmyra	1	47,732	\$5,000,000
Palmyra (Village)	-		
Red Creek (Village)	-		
Rose	-		
Savannah	-		
Sodus	-		
Sodus (Village)	-		
Sodus Point (Village)	-		
Walworth	DNA		
Williamson	2	134,000	\$9,000,000
Wolcott	-		
Wolcott (Village)	1	25,000	\$175,000

DNA = Data not available.

Source: Municipal representatives, 2007

Number, Square Footage, and Value of Permits Issued for New Industrial Buildings (2007)

Wyoming County

Municipality	Permits	Total Square Feet	Total Value (\$)
Arcade	Data not available		
Arcade (Village)			
Attica			
Attica (Village)			
Bennington			
Castile			
Castile (Village)			
Covington			
Eagle			
Gainesville			
Gainesville (Village)			
Genesee Falls			
Java			
Middlebury			
Orangeville			
Perry			
Perry (Village)			
Pike			
Pike (Village)			
Sheldon			
Silver Springs (Village)			
Warsaw			
Warsaw (Village)			
Wethersfield			
Wyoming (Village)			

DNA = Data not available.

Source: Wyoming County Building Department, 2007

Number, Square Footage, and Value of Permits Issued for New Industrial Buildings (2007)

Yates County

Municipality	Permits	Total Square Feet	Total Value (\$)
Barrington	-		
Benton	DNA		
Dresden (Village)	-		
Dundee (Village)	-		
Italy	-		
Jerusalem	DNA		
Middlesex	DNA		
Milo	-		
Penn Yan (Village)	-		
Potter	-		
Starkey	-		
Torrey	-		

DNA = Data not available.

Source: Municipal representatives, 2007

Appendix C

Number, Square Footage and Value of Permits Issued for New Commercial Buildings (2007)

Number, Square Footage, and Value of Permits Issued for New Commercial Buildings (2007)

Genesee County

Municipality	Offices/ Banks	Total Square Feet	Total Value (\$)	Retail/ Service	Total Square Feet	Total Value (\$)	Service Stations	Total Square Feet	Total Value (\$)	Hotels/ Motels	Total Square Feet	Total Value (\$)
Alabama	-			-			-			-		
Alexander	-			-			-			-		
Alexander (Village)	-			-			-			-		
Batavia (City)	-			-			-			-		
Batavia	-			5	211,351	\$3,874,000	-			-		
Bergen	-			-			-			-		
Bergen (Village)	-			-			-			-		
Bethany	DNA											
Byron	DNA											
Corfu (Village)	-			-			1	3,456	\$400,000	-		
Darien	-			-			-			-		
Elba	-			-			-			-		
Elba (Village)	-			-			-			-		
LeRoy	1	8,007	\$950,000	-			-			-		
LeRoy (Village)	-			-			-			-		
Oakfield	-			-			-			-		
Oakfield (Village)	-			-			-			-		
Pavilion	DNA											
Pembroke	-			-			-			-		
Stafford	-			-			-			-		

DNA = Data not available.

Source: Municipal representatives, 2007

Number, Square Footage, and Value of Permits Issued for New Commercial Buildings (2007)

Livingston County

Municipality	Offices/ Banks	Total Square Feet	Total Value (\$)	Retail/ Service	Total Square Feet	Total Value (\$)	Service Stations	Total Square Feet	Total Value (\$)	Hotels/ Motels	Total Square Feet	Total Value (\$)
Avon	-			-			-			-		
Avon (Village)	-			1	8,978	\$750,000	-			-		
Caledonia	-			1	400,000	\$350,000	-			-		
Caledonia (Village)	-			-			-			-		
Conesus	-			-			-			-		
Dansville (Village)	1	DNA	DNA	2	DNA	DNA	-			-		
Geneseo	-			1	5,297	\$450,000	-			-		
Geneseo (Village)	-			1	10,343	\$800,000	-			-		
Groveland	-			-			-			-		
Leicester	-			-			-			-		
Leicester (Village)	DNA											
Lima	-			1	4,800	\$15,000	-			-		
Lima (Village)	-			-			-			-		
Livonia	-			-			-			-		
Livonia (Village)	-			-			-			-		
Mount Morris	-			-			-			-		
Mount Morris (Village)	-			-			-			-		
North Dansville	DNA											
Nunda	-			-			-			-		
Nunda (Village)	-			-			-			-		
Ossian	-			-			-			-		
Portage	DNA											
Sparta	-			-			-			-		
Springwater	-			-			-			-		
West Sparta	-			-			-			-		
York	-			1	3,840	\$150,000	-			-		

DNA= Data not available.

Source: Municipal representatives, 2007

Number, Square Footage, and Value of Permits Issued for New Commercial Buildings (2007)

Monroe County

Municipality	Offices/ Banks	Total Square Feet	Total Value (\$)	Retail/ Service	Total Square Feet	Total Value (\$)	Service Stations	Total Square Feet	Total Value (\$)	Hotels/ Motels	Total Square Feet	Total Value (\$)
Brighton	1	34,514	\$3,500,000	-			-			-		
Brockport (Village)	-			-			-			-		
Chili	-			1	DNA	DNA	1	DNA	DNA	-		
Churchville (Village)	-			-			-			-		
Clarkson	-			-			-			-		
East Rochester (T/V)	DNA											
Fairport (Village)	-			-			-			-		
Gates	-			-			-			-		
Greece	6	-	\$3,222,000	-			-			-		
Hamlin	-			-			-			-		
Henrietta	-			-			-			-		
Hilton (Village)	-			1		\$274,000	-			-		
Honeoye Falls (Village)	-			2	3,500	\$500,000	-			-		
Irondequoit	-			-			-			1	DNA	DNA
Mendon	-			-			-			-		
Ogden	-			-			-			-		
Parma	-			1	5,000	\$150,000	-			-		
Penfield*	47 unspecified Commercial / Industrial permits totaling \$8,614,955											
Perinton	-			2	5,980	\$951,000	-			-		
Pittsford	-			1	10,384	\$5,100,000	-			-		
Pittsford (Village)	-			-			-			-		
Riga	-			-			-			-		
Rochester (City)	3	DNA	\$5,827,900	-			-			1	DNA	\$4,846,037
Rush	-			1	2,430	DNA	-			-		
Scottsville (Village)	-			-			-			-		
Spencerport (Village)	-			-			-			-		
Sweden	-			3	171,069	\$7,516,694	1	4,114	\$100,000	-		
Webster	-			2	16,960	\$2,350,000	-			1	54,620	\$2,800,000
Webster (Village)	-			-			-			-		
Wheatland	-			-			-			-		

DNA= Data not available.

*Penfield did not specify between Commercial and Industrial permits

Source: Municipal representatives, 2007

Number, Square Footage, and Value of Permits Issued for New Commercial Buildings (2007)

Ontario County

Municipality	Offices/ Banks	Total Square Feet	Total Value (\$)	Retail/ Service	Total Square Feet	Total Value (\$)	Service Stations	Total Square Feet	Total Value (\$)	Hotels/ Motels	Total Square Feet	Total Value (\$)
Bloomfield (Village)	-			-			-			-		
Bristol	-			-			-			-		
Canadice	-			-			-			-		
Canandaigua (City)	-			-			-			-		
Canandaigua	-			-			1	10,000	DNA	-		
Clifton Springs (Village)	-			-			-			-		
East Bloomfield	-			-			-			-		
Farmington	12 unspecified Commercial/ Industrial permits totaling \$1,236,000									1		\$3,600,000
Geneva (City)	-			-			-			-		
Geneva	-			-			-			-		
Gorham	-			-			-			-		
Hopewell	1	5,500	\$840,000	-			-			-		
Manchester	-			-			-			-		
Manchester (Village)	-			-			-			-		
Naples	-			-			-			-		
Naples (Village)	DNA											
Phelps	-			-			-			-		
Phelps (Village)	-			-			-			-		
Richmond	-			-			-			-		
Rushville (Village)	-			-			-			-		
Seneca	1	7,000	\$900,000	-			-			-		
Shortsville (Village)	-			-			-			-		
South Bristol	-			-			-			-		
Victor	-			2	12,342	\$1,475,000	-			1	44,272	\$3,500,000
Victor (Village)	1	23,735	\$5,500,000	-			-			-		
West Bloomfield	-			-			-			-		

DNA = Data not available.

Source: Municipal representatives, 2007

Number, Square Footage, and Value of Permits Issued for New Commercial Buildings (2007)

Orleans County

Municipality	Offices/ Banks	Total Square Feet	Total Value (\$)	Retail/ Service	Total Square Feet	Total Value (\$)	Service Stations	Total Square Feet	Total Value (\$)	Hotels/ Motels	Total Square Feet	Total Value (\$)
Albion	-			-			-			-		
Albion (Village)	DNA											
Barre	DNA											
Carlton	-			-			-			-		
Clarendon	-			-			-			-		
Gaines	-			-			-			-		
Holley (Village)	DNA											
Kendall	-			-			-			-		
Lyndonville (Village)	-			-			-			-		
Medina (Village)	-			-			-			-		
Murray	DNA											
Ridgeway	-			-			-			-		
Shelby	-			1	2,452	\$850,000	-			-		
Yates	DNA											

DNA = Data not available.

Source: Municipal representatives, 2007

Number, Square Footage, and Value of Permits Issued for New Commercial Buildings (2007)

Seneca County

Municipality	Offices/ Banks	Total Square Feet	Total Value (\$)	Retail/ Service	Total Square Feet	Total Value (\$)	Service Stations	Total Square Feet	Total Value (\$)	Hotels/ Motels	Total Square Feet	Total Value (\$)
Covert	-			-			-			-		
Fayette	-			3	DNA	\$450,000	-			-		
Interlaken (Village)	included with Town of Covert											
Junius	-			-			-			-		
Lodi	-			-			-			-		
Lodi (Village)	included with Town of Lodi											
Ovid	-			3	DNA	100,000+	-			-		
Ovid (Village)	included with Town of Ovid											
Romulus	-			1	DNA	\$85,000	-			-		
Seneca Falls	-			-			-			-		
Seneca Falls (Village)	-			-			-			-		
Tyre	-			-			-			-		
Varick	-			-			-			-		
Waterloo	1	DNA	DNA	1	DNA	DNA	-			-		
Waterloo (Village)	-			1	DNA	\$16,000	-			-		

DNA = Data not available.

Source: Seneca County Department of Economic Development & Planning, 2007

Number, Square Footage, and Value of Permits Issued for New Commercial Buildings (2007)

Wayne County

Municipality	Offices/ Banks	Total Square Feet	Total Value (\$)	Retail/ Service	Total Square Feet	Total Value (\$)	Service Stations	Total Square Feet	Total Value (\$)	Hotels/ Motels	Total Square Feet	Total Value (\$)
Arcadia	DNA											
Butler	1	2,592	\$136,000	1	3,312	\$500,000	-			-		
Clyde (Village)	-			-			-			-		
Galen	-			-			-			-		
Huron	-			-			-			-		
Lyons	-			-			-			-		
Lyons (Village)	-			1	15,000	\$40,000	-			-		
Macedon	1	DNA	\$1,300,000	1	DNA	\$5,900,000	-			-		
Macedon (Village)	-			-			-			-		
Marion	DNA											
Newark (Village)	-			-			-			-		
Ontario	-			1	17,000	\$375,000	-			-		
Palmyra	-			-			-			-		
Palmyra (Village)	-			-			-			-		
Red Creek (Village)	-			-			-			-		
Rose	-			-			-			-		
Savannah	-			-			-			-		
Sodus	-			-			-			1	2,100	\$200,000
Sodus (Village)	-			-			-			-		
Sodus Point (Village)	-			-			-			-		
Walworth	DNA											
Williamson	-			-			-			-		
Wolcott	-			-			-			-		
Wolcott (Village)	-			-			-			-		

DNA = Data not available.

Source: Municipal representatives, 2007

Number, Square Footage, and Value of Permits Issued for New Commercial Buildings (2007)

Wyoming County

Municipality	Offices/ Banks	Total Square Feet	Total Value (\$)	Retail/ Service	Total Square Feet	Total Value (\$)	Service Stations	Total Square Feet	Total Value (\$)	Hotels/ Motels	Total Square Feet	Total Value (\$)
Arcade			1							Unspecified Commerical Permit(s)		
Arcade (Village)			9							Unspecified Commerical Permit(s)		
Attica			1							Unspecified Commerical Permit(s)		
Attica (Village)			-							-		
Bennington			3							Unspecified Commerical Permit(s)		
Castile			1							Unspecified Commerical Permit(s)		
Castile (Village)			-							-		
Covington			1							Unspecified Commerical Permit(s)		
Eagle			5							Unspecified Commerical Permit(s)		
Gainesville			-							-		
Gainesville (Village)			1							Unspecified Commerical Permit(s)		
Genesee Falls			-							-		
Java			2							Unspecified Commerical Permit(s)		
Middlebury			1							Unspecified Commerical Permit(s)		
Orangeville			1							Unspecified Commerical Permit(s)		
Perry			7							Unspecified Commerical Permit(s)		
Perry (Village)			3							Unspecified Commerical Permit(s)		
Pike			6							Unspecified Commerical Permit(s)		
Pike (Village)			1							Unspecified Commerical Permit(s)		
Sheldon			7							Unspecified Commerical Permit(s)		
Silver Springs (Village)			2							Unspecified Commerical Permit(s)		
Warsaw			4							Unspecified Commerical Permit(s)		
Warsaw (Village)			3							Unspecified Commerical Permit(s)		
Wethersfield			3							Unspecified Commerical Permit(s)		
Wyoming (Village)			-							-		

DNA = Data not available.

Source: Wyoming County Building Department, 2007

Number, Square Footage, and Value of Permits Issued for New Commercial Buildings (2007)

Yates County

Municipality	Offices/ Banks	Total Square Feet	Total Value (\$)	Retail/ Service	Total Square Feet	Total Value (\$)	Service Stations	Total Square Feet	Total Value (\$)	Hotels/ Motels	Total Square Feet	Total Value (\$)
Barrington	-			1	3,000	\$275,000	-			-		
Benton	DNA											
Dresden (Village)	-			-			-			-		
Dundee (Village)	-			-			-			-		
Italy	-			-			-			-		
Jerusalem	DNA											
Middlesex	DNA											
Milo	-			-			-			-		
Penn Yan (Village)	1	11,200	\$365,000	1	11,681	\$1,700,000	-			-		
Potter	-			-			-			-		
Starkey	-			2	4,000	\$70,000	-			-		
Torrey	-			-			-			-		

DNA = Data not available.

Source: Municipal representatives, 2007

Appendix D

Number, Square Footage and Value of Permits Issued for New Community Service Buildings (2007)

Number, Square Footage, and Value of Permits Issued for New Community Service Buildings (2007)

Genesee County

Municipality	Hospitals/ Fire/ Ambulance/ Police	Total Square Feet	Total Value (\$)	Schools/ Churches	Total Square Feet	Total Value (\$)	Municipal/ Government	Total Square Feet	Total Value (\$)
Alabama	-			-			-		
Alexander	-			-			-		
Alexander (Village)	-			-			-		
Batavia (City)	-			-			-		
Batavia	-			-			-		
Bergen	-			-			-		
Bergen (Village)	-			-			-		
Bethany	DNA								
Byron	DNA								
Corfu (Village)	-			-			-		
Darien	-			-			-		
Elba	-			-			-		
Elba (Village)	-			-			-		
LeRoy	-			-			-		
LeRoy (Village)	-			-			-		
Oakfield	-			-			-		
Oakfield (Village)	-			-			-		
Pavilion	DNA								
Pembroke	-			-			-		
Stafford	-			-			-		

DNA= Data not available.

Source: Municipal representatives, 2007

Number, Square Footage, and Value of Permits Issued for New Community Service Buildings (2007)

Livingston County

Municipality	Hospitals/ Fire/ Ambulance/ Police	Total Square Feet	Total Value (\$)	Schools/ Churches	Total Square Feet	Total Value (\$)	Municipal/ Government/ Utilities	Total Square Feet	Total Value (\$)
Avon	-			-			-		
Avon (Village)	-			-			-		
Caledonia	-			-			-		
Caledonia (Village)	-			-			-		
Conesus	-			-			-		
Dansville (Village)	1 (out patient clinic)			1 (church)			2 (cell tower, power sub-station)		
Geneseo	-			-			-		
Geneseo (Village)	-			-			-		
Groveland	1 (Fire truck bays)		\$300,000	-			-		
Leicester	-			-			-		
Leicester (Village)	DNA								
Lima	-			-			-		
Lima (Village)	-			-			-		
Livonia	-			-			-		
Livonia (Village)	-			-			-		
Mount Morris	-			-			-		
Mount Morris (Village)	-			-			-		
North Dansville	DNA								
Nunda	-			-			-		
Nunda (Village)	-			-			-		
Ossian	-			-			-		
Portage	DNA								
Sparta	-			-			-		
Springwater	-			-			-		
West Sparta	-			-			-		
York	-			-			-		

DNA= Data not available.

Source: Municipal representatives, 2007

Number, Square Footage, and Value of Permits Issued for New Community Service Buildings (2007)

Monroe County

Municipality	Hospitals/ Fire/ Ambulance/ Police	Total Square Feet	Total Value (\$)	Schools/ Churches	Total Square Feet	Total Value (\$)	Municipal/ Government	Total Square Feet	Total Value (\$)
Brighton	-			-			-		
Brockport (Village)	-			-			-		
Chili	-			-			-		
Churchville (Village)	-			-			-		
Clarkson	-			-			-		
East Rochester (T/V)	DNA								
Fairport (Village)	-			-			-		
Gates	-			-			-		
Greece	-			-			2		\$5,300,000
Hamlin	-			-			-		
Henrietta	-			-			-		
Hilton (Village)	-			-			-		
Honeoye Falls (Village)	-			-			-		
Irondequoit	-			-			-		
Mendon	-			-			-		
Ogden	-			-			-		
Parma	-			-			-		
Penfield	-			-			-		
Perinton	-			-			4	82,360	\$8,325,000
Pittsford	-			-			-		
Pittsford (Village)	-			-			-		
Riga	-			-			-		
Rochester (City)	-			-			-		
Rush	-			-			-		
Scottsville (Village)	-			-			-		
Spencerport (Village)	-			-			-		
Sweden	-			-			-		
Webster	-			1	57,290	\$6,500,000	-		
Webster (Village)	1	20,000	\$2,000,000	-			-		
Wheatland	-			-			-		

DNA= Data not available.

Source: Municipal representatives, 2007

Number, Square Footage, and Value of Permits Issued for New Community Service Buildings (2007)

Ontario County

Municipality	Hospitals/ Fire/ Ambulance/ Police	Total Square Feet	Total Value (\$)	Schools/ Churches	Total Square Feet	Total Value (\$)	Municipal/ Government	Total Square Feet	Total Value (\$)
Bloomfield (Village)	-			-			-		
Bristol	-			-			-		
Canadice	-			-			-		
Canandaigua (City)	-			-			-		
Canandaigua	-			-			-		
Clifton Springs (Village)	-			-			-		
East Bloomfield	-			-			-		
Farmington	-			-			-		
Geneva (City)	-			-			-		
Geneva	-			-			-		
Gorham	-			-			-		
Hopewell	-			-			-		
Manchester	-			-			-		
Manchester (Village)	-			-			-		
Naples	-			-			-		
Naples (Village)	DNA								
Phelps	-			-			-		
Phelps (Village)	-			-			-		
Richmond	-			-			-		
Rushville (Village)	-			-			-		
Seneca	-			-			-		
Shortsville (Village)	-			-			-		
South Bristol	-			-			-		
Victor	-			-			-		
Victor (Village)	-			-			-		
West Bloomfield	-			-			-		

DNA= Data not available.

Source: Municipal representatives, 2007

Number, Square Footage, and Value of Permits Issued for New Community Service Buildings (2007)

Orleans County

Municipality	Hospitals/ Fire/ Ambulance/ Police	Total Square Feet	Total Value (\$)	Schools/ Churches	Total Square Feet	Total Value (\$)	Municipal/ Government	Total Square Feet	Total Value (\$)
Albion	-			-			-		
Albion (Village)	DNA								
Barre	DNA								
Carlton	-			-			-		
Clarendon	-			-			-		
Gaines	-			-			-		
Holley (Village)	DNA								
Kendall	-			-			-		
Lyndonville (Village)	-			-			-		
Medina (Village)	-			1	9,000	500,000	-		
Murray	DNA								
Ridgeway	-			-			-		
Shelby	-			-			-		
Yates	DNA								

DNA= Data not available.

Source: Municipal representatives, 2007

Number, Square Footage, and Value of Permits Issued for New Community Service Buildings (2007)

Seneca County

Municipality	Hospitals/ Fire/ Ambulance/ Police	Total Square Feet	Total Value (\$)	Schools/ Churches	Total Square Feet	Total Value (\$)	Municipal/ Government	Total Square Feet	Total Value (\$)
Covert	-			-			-		
Fayette	-			-			-		
Interlaken (Village)	included with Town of Covert								
Junius	-			-			-		
Lodi	-			1	DNA	\$15,000	-		
Lodi (Village)	included with Town of Lodi								
Ovid	-			1	DNA	DNA	-		
Ovid (Village)	included with Town of Ovid								
Romulus	-			-			-		
Seneca Falls	-			1	DNA	\$550,000	-		
Seneca Falls (Village)	-			-			-		
Tyre	-			-			-		
Varick	-			-			-		
Waterloo	1	DNA	DNA	-			-		
Waterloo (Village)	-			-			-		

DNA= Data not available.

Source: Seneca County Department of Economic Development & Planning, 2007

Number, Square Footage, and Value of Permits Issued for New Community Service Buildings (2007)

Wayne County

Municipality	Hospitals/ Fire/ Ambulance/ Police	Total Square Feet	Total Value (\$)	Schools/ Churches	Total Square Feet	Total Value (\$)	Municipal/ Government	Total Square Feet	Total Value (\$)
Arcadia	DNA								
Butler	-			-			-		
Clyde (Village)	-			-			-		
Galen	-			1	1,500	\$100,000	-		
Huron	-			-			-		
Lyons	-			-			-		
Lyons (Village)	-			-			-		
Macedon	-			-			-		
Macedon (Village)	-			-			-		
Marion	DNA								
Newark (Village)	-			-			-		
Ontario	-			-			-		
Palmyra	-			1	24,000	\$2,500,000	-		
Palmyra (Village)	-			-			-		
Red Creek (Village)	-			-			-		
Rose	-			-			-		
Savannah	-			1	3,024	\$223,000	-		
Sodus	-			-			-		
Sodus (Village)	-			-			-		
Sodus Point (Village)	-			-			-		
Walworth	DNA								
Williamson	-			-			-		
Wolcott	-			-			-		
Wolcott (Village)	-			-			-		

DNA= Data not available.

Source: Municipal representatives, 2007

Number, Square Footage, and Value of Permits Issued for New Community Service Buildings (2007)

Wyoming County

Municipality	Hospitals/ Fire/ Ambulance/ Police	Total Square Feet	Total Value (\$)	Schools/ Churches	Total Square Feet	Total Value (\$)	Municipal/ Government	Total Square Feet	Total Value (\$)
Arcade	Data not available	Data not available	Data not available	Data not available	Data not available	Data not available	Data not available	Data not available	Data not available
Arcade (Village)									
Attica									
Attica (Village)									
Bennington									
Castile									
Castile (Village)									
Covington									
Eagle									
Gainesville									
Gainesville (Village)									
Genesee Falls									
Java									
Middlebury									
Orangeville									
Perry									
Perry (Village)									
Pike									
Pike (Village)									
Sheldon									
Silver Springs (Village)									
Warsaw									
Warsaw (Village)									
Wethersfield									
Wyoming (Village)									

DNA = Data not available.

Source: Wyoming County Building Department, 2007

Number, Square Footage, and Value of Permits Issued for New Community Service Buildings (2007)

Yates County

Municipality	Hospitals/ Fire/ Ambulance/ Police	Total Square Feet	Total Value (\$)	Schools/ Churches	Total Square Feet	Total Value (\$)	Municipal/ Government	Total Square Feet	Total Value (\$)
Barrington	-			-			-		
Benton	DNA								
Dresden (Village)	-			-			-		
Dundee (Village)	-			-			-		
Italy	-			-			-		
Jerusalem	DNA								
Middlesex	DNA								
Milo	-			-			-		
Penn Yan (Village)	-								
Potter	-			-			-		
Starkey	-			-			-		
Torrey	-			-			-		

DNA = Data not available.

Source: Municipal representatives, 2007

Appendix E

Number, Square Footage and Value of Permits Issued for New Buildings Not Elsewhere Classified (2007)

Number, Description, Square Footage, and Value of Permitted New Buildings Not Elsewhere Classified (2007)

Genesee County

Municipality	Permits	Description(s)	Total Square Feet	Total Value (\$)
Alabama	-			
Alexander	-			
Alexander (Village)	-			
Batavia (City)	-			
Batavia	-			
Bergen	-			
Bergen (Village)	-			
Bethany		DNA		
Byron		DNA		
Corfu (Village)	-			
Darien	-			
Elba	-			
Elba (Village)	-			
LeRoy	-			
LeRoy (Village)	-			
Oakfield	-			
Oakfield (Village)	-			
Pavilion		DNA		
Pembroke	-			
Stafford	-			

DNA= Data not available.

Source: Municipal representatives, 2007

Number, Description, Square Footage, and Value of Permitted New Buildings Not Elsewhere Classified (2007)

Livingston County

Municipality	Permits	Description(s)	Total Square Feet	Total Value (\$)
Avon	-			
Avon (Village)	-			
Caledonia	-			
Caledonia (Village)	-			
Conesus	-			
Dansville (Village)	1	ARC home	DNA	DNA
Geneseo	-			
Geneseo (Village)	-			
Groveland	-			
Leicester	3	Agricultural	19,232	\$82,300
Leicester (Village)	DNA			
Lima	-			
Lima (Village)	-			
Livonia	-			
Livonia (Village)	-			
Mount Morris	-			
Mount Morris (Village)	-			
North Dansville	DNA			
Nunda	-			
Nunda (Village)	-			
Ossian	-			
Portage	DNA			
Sparta	-			
Springwater	-			
West Sparta	-			
York	4	Agricultural		\$1,204,000

DNA= Data not available.

Source: Municipal representatives, 2007

Number, Description, Square Footage, and Value of Permitted New Buildings Not Elsewhere Classified (2007)

Monroe County

Municipality	Permits	Description(s)	Total Square Feet	Total Value (\$)
Brighton	-			
Brockport (Village)	-			
Chili	6	Cell Tower Co-locations	DNA	DNA
Churchville (Village)	-			
Clarkson	-			
East Rochester (T/V)	DNA			
Fairport (Village)	-			
Gates	-			
Greece	-			
Hamlin	-			
Henrietta	-			
Hilton (Village)	-			
Honeoye Falls (Village)	-			
Irondequoit	-			
Mendon	-			
Ogden	-			
Parma	-			
Penfield	-			
Perinton	-			
Pittsford	-			
Pittsford (Village)	-			
Riga	-			
Rochester (City)	1	Chilled water plant	DNA	\$2,770,375
Rush	-			
Scottsville (Village)	-			
Spencerport (Village)	-			
Sweden	-			
Webster	-			
Webster (Village)	-			
Wheatland	-			

DNA= Data not available.

Source: Municipal representatives, 2007

Number, Description, Square Footage, and Value of Permitted New Buildings Not Elsewhere Classified (2007)

Ontario County

Municipality	Permits	Description(s)	Total Square Feet	Total Value (\$)
Bloomfield (Village)	-			
Bristol	-			
Canadice	-			
Canandaigua (City)	-			
Canandaigua	-			
Clifton Springs (Village)	-			
East Bloomfield	-			
Farmington	-			
Geneva (City)	2	College Dormitories	24,260	\$3,181,256
Geneva	-			
Gorham	-			
Hopewell	1	Storage	8,400	\$546,000
Manchester	-			
Manchester (Village)	-			
Naples	1	Assembly Space (Ski Lodge)	4,127	\$623,000
Naples (Village)	DNA			
Phelps	-			
Phelps (Village)	-			
Richmond	-			
Rushville (Village)	-			
Seneca	-			
Shortsville (Village)	-			
South Bristol	-			
Victor	-			
Victor (Village)	-			
West Bloomfield	-			

DNA= Data not available.

Source: Municipal representatives, 2007

Number, Description, Square Footage, and Value of Permitted New Buildings Not Elsewhere Classified (2007)

Orleans County

Municipality	Permits	Description(s)	Total Square Feet	Total Value (\$)
Albion	-			
Albion (Village)		DNA		
Barre		DNA		
Carlton	-			
Clarendon	-			
Gaines	-			
Holley (Village)		DNA		
Kendall	-			
Lyndonville (Village)	-			
Medina (Village)	-			
Murray		DNA		
Ridgeway	-			
Shelby	-			
Yates		DNA		

DNA= Data not available.

Source: Municipal representatives, 2007

Number, Description, Square Footage, and Value of Permitted New Buildings Not Elsewhere Classified (2007)

Seneca County

Municipality	Permits	Description(s)	Total Square Feet	Total Value (\$)
Covert	-			
Fayette	-			
Interlaken (Village)	included with Town of Covert			
Junius	-			
Lodi	-			
Lodi (Village)	included with Town of Lodi			
Ovid	-			
Ovid (Village)	included with Town of Ovid			
Romulus	-			
Seneca Falls	2	pre-fab buildings		\$168,978
Seneca Falls (Village)	-			
Tyre	-			
Varick	-			
Waterloo	1	announcer stand/ barn		DNA
Waterloo (Village)	-			

DNA= Data not available.

Source: Seneca County Department of Economic Development & Planning, 2007

Number, Description, Square Footage, and Value of Permitted New Buildings Not Elsewhere Classified (2007)

Wayne County

Municipality	Permits	Description(s)	Total Square Feet	Total Value (\$)
Arcadia	DNA			
Butler	-			
Clyde (Village)	-			
Galen	-			
Huron	-			
Lyons	-			
Lyons (Village)	1	Asphalt Tank	50,000	\$2,000,000
Macedon	3	Self Storage, Cell tower	DNA	\$535,000
Macedon (Village)	-			
Marion	DNA			
Newark (Village)	-			
Ontario	1	Training Center- Ginna Plant	12,250	\$800,000
Palmyra	-			
Palmyra (Village)	-			
Red Creek (Village)	-			
Rose	-			
Savannah	-			
Sodus	-			
Sodus (Village)	-			
Sodus Point (Village)	-			
Walworth	DNA			
Williamson	-			
Wolcott	-			
Wolcott (Village)	-			

DNA= Data not available.

Source: Municipal representatives, 2007

Number, Description, Square Footage, and Value of Permitted New Buildings Not Elsewhere Classified (2007)

Wyoming County

Municipality	Permits	Description(s)	Total Square Feet	Total Value (\$)
Arcade	Data Not Available			
Arcade (Village)				
Attica				
Attica (Village)				
Bennington				
Castile				
Castile (Village)				
Covington				
Eagle				
Gainesville				
Gainesville (Village)				
Genesee Falls				
Java				
Middlebury				
Orangeville				
Perry				
Perry (Village)				
Pike				
Pike (Village)				
Sheldon				
Silver Springs (Village)				
Warsaw				
Warsaw (Village)				
Wethersfield				
Wyoming (Village)				

DNA= Data not available.

Source: Wyoming County Building Department, 2007

Number, Description, Square Footage, and Value of Permitted New Buildings Not Elsewhere Classified (2007)

Yates County

Municipality	Permits	Description(s)	Total Square Feet	Total Value (\$)
Barrington	-			
Benton	DNA			
Dresden (Village)	-			
Dundee (Village)	-			
Italy	-			
Jerusalem	DNA			
Middlesex	DNA			
Milo	-			
Penn Yan (Village)	-			
Potter	-			
Starkey	-			
Torrey	-			

DNA= Data not available.

Source: Municipal representatives, 2007

Appendix F

Number and Type of Buildings Demolished (2007)

Number and Type of Buildings Demolished (2007)

Genesee County

Municipality	Permit / track Demo.	Residential Permits issued (# of units)	Industrial (approx. sq. feet)	Commercial (approx. sq. feet)	Other (approx. sq. feet)
Alabama	yes	-	-	-	-
Alexander	yes	-	-	-	-
Alexander (Village)	yes	-	-	-	-
Batavia (City)	yes	4(7)	-	1 (4200sf)	1 (616)
Batavia	yes	-	-	1	2
Bergen	no	-	-	-	-
Bergen (Village)	yes	-	-	-	-
Bethany	no	DNA			
Byron	no	DNA			
Corfu (Village)	yes				
Darien	no	-	-	-	-
Elba	yes	-	-	-	-
Elba (Village)	yes	-	-	-	1
LeRoy	yes	-	-	-	-
LeRoy (Village)	yes	-	-	-	1 (120)
Oakfield	yes	-	-	-	-
Oakfield (Village)	yes	-	-	-	-
Pavilion	yes	DNA			
Pembroke	yes	-	-	-	-
Stafford	no	-	-	-	-

DNA = Data not available.

Source: Municipal representatives, 2007

Number and Type of Buildings Demolished (2007)

Livingston County

Municipality	Permit / track Demo.	Residential Permits issued (# of units)	Industrial (approx. sq. feet)	Commercial (approx. sq. feet)	Other (total approx. sq. feet)
Avon	yes	-	-	-	-
Avon (Village)	yes	-	-	-	-
Caledonia	yes	-	-	-	1
Caledonia (Village)	yes	-	-	-	-
Conesus	yes	4	-	-	3(3260)
Dansville (Village)	yes	2	-	2	-
Geneseo	yes	-	-	-	-
Geneseo (Village)	yes	-	-	-	-
Groveland	yes	1	-	-	-
Leicester	no	-	-	-	-
Leicester (Village)	DNA				
Lima	yes	-	-	-	-
Lima (Village)	yes	-	-	-	-
Livonia	yes	2			2 (1100)
Livonia (Village)	yes	-	-	-	1 (1250)
Mount Morris	yes	-	-	-	-
Mount Morris (Village)	yes	-	-	1	-
North Dansville	yes				
Nunda	yes	1	-	-	-
Nunda (Village)	yes	1	-	-	-
Ossian	yes	1	-	-	-
Portage	yes				
Sparta	yes	-	-	-	-
Springwater	yes	3	-	-	1 (980)
West Sparta	yes	-	-	-	2 (980)
York	no	-	-	-	-

DNA= Data not available.

Source: Municipal representatives, 2007

Number and Type of Buildings Demolished (2007)

Monroe County

Municipality	Permit / track Demo.	Residential Permits issued (# of units)	Industrial (approx. sq. feet)	Commercial (approx. sq. feet)	Other (approx. sq. feet)
Brighton	yes	2	-	-	1 (576)
Brockport (Village)	yes	-	-	1 (660)	-
Chili	yes	19 unspecified demolitions			
Churchville (Village)	yes	1	-	4 (97,000)	-
Clarkson	yes	-	-	-	-
East Rochester (T/V)	yes				
Fairport (Village)	yes	1 (3)	-	-	-
Gates	yes	-	-	1	-
Greece	yes	16	303,751 sqft	32,410 sqft	18,000 sqft
Hamlin	yes	2	-	-	-
Henrietta	yes	13 unspecified demolitions			
Hilton (Village)	yes	-	-	-	-
Honeoye Falls (Village)	yes	-	-	-	-
Irondequoit	yes	5	-	-	8
Mendon	yes	1	-	-	4
Ogden	no	-	-	-	-
Parma	yes	9	-	17,000 sqft	-
Penfield	yes	DNA			
Perinton	yes	1	13,500 sqft	-	-
Pittsford	yes	3	-	948 sqft	400 sqft
Pittsford (Village)	yes	-	-	-	-
Riga	yes	1	-	-	-
Rochester (City)	yes	188 (304)	14	25	53
Rush	yes	2	-	-	-
Scottsville (Village)	yes	-	-	1 (4500)	3 (500)
Spencerport (Village)	yes	-	-	-	1 (2824)
Sweden	yes	-	1 (1800)	-	-
Webster	yes	12	-	1	19
Webster (Village)	yes	2	-	1 (15,000)	-
Wheatland	yes	-	-	-	1 (5508)

DNA= Data not available.

Source: Municipal representatives, 2007

Number and Type of Buildings Demolished (2007)

Ontario County

Municipality	Permit / track Demo.	Residential Permits issued (# of units)	Industrial (approx. sq. feet)	Commercial (approx. sq. feet)	Other (approx. sq. feet)
Bloomfield (Village)	no	-	-	-	-
Bristol	yes	2	-	-	-
Canadice	yes	9	-	-	-
Canandaigua (City)	yes	1	-	1	5
Canandaigua	yes	11	-	-	1
Clifton Springs (Village)	yes	6	-	-	-
East Bloomfield	yes	2 (2)	-	-	-
Farmington	yes	1	-	-	-
Geneva (City)	yes	3	-	-	-
Geneva	-	-	-	-	-
Gorham	yes	3	-	-	5
Hopewell	no	-	-	-	-
Manchester	yes	7	-	-	-
Manchester (Village)	yes	2	-	-	-
Naples	yes	1	-	-	-
Naples (Village)	yes				
Phelps	yes	3	-	-	4,000
Phelps (Village)	yes	-	-	-	-
Richmond	yes	3	-	-	-
Rushville (Village)	yes	-	-	-	-
Seneca	yes	2	-	-	3
Shortsville (Village)	yes	1	-	-	-
South Bristol	yes	9	-	-	-
Victor	yes	3	-	-	-
Victor (Village)	yes	-	-	4 (15,000)	-
West Bloomfield	yes	-	-	-	1 (1200)

DNA = Data not available.

Source: Municipal representatives, 2007

Number and Type of Buildings Demolished (2007)

Orleans County

Municipality	Permit / track Demo.	Residential Permits issued (# of units)	Industrial (approx. sq. feet)	Commercial (approx. sq. feet)	Other (approx. sq. feet)
Albion	yes	-	-	-	1 Barn (2000)
Albion (Village)	yes	DNA			
Barre	yes	DNA			
Carlton	no	-	-	-	-
Clarendon	yes	2	-	-	3
Gaines	yes	-	-	-	-
Holley (Village)	DNA				
Kendall	yes	-	-	-	-
Lyndonville (Village)	yes	-	-	-	-
Medina (Village)	yes	1	-	-	2 (400)
Murray	DNA				
Ridgeway	yes	2	-	-	-
Shelby	yes	1	-	1 (6000)	3 (garages)
Yates	yes				

DNA = Data not available.

Source: Municipal representatives, 2007

Number and Type of Buildings Demolished (2007)

Seneca County

Municipality	Permit / track Demo.	Residential Permits issued (# of units)	Industrial (approx. sq. feet)	Commercial (approx. sq. feet)	Other (approx. sq. feet)
Covert	yes	2	-	-	-
Fayette	yes	1	-	-	-
Interlaken (Village)	yes	included with Town of Covert			
Junius	yes	-	-	-	-
Lodi	yes	1	-	-	-
Lodi (Village)	yes	included with Town of Lodi			
Ovid	yes	-	-	1	-
Ovid (Village)	yes	included with Town of Ovid			
Romulus	yes	3	-	1	-
Seneca Falls	yes	1	-	1	-
Seneca Falls (Village)	yes	1	-	-	-
Tyre	yes	-	-	-	-
Varick	yes	-	-	8	-
Waterloo	yes	6	-	-	-
Waterloo (Village)	yes	1	-	1	1

DNA = Data not available.

Source: Seneca County Department of Economic Development & Planning, 2007

Number and Type of Buildings Demolished (2007)

Wayne County

Municipality	Permit / track Demo.	Residential Permits issued (# of units)	Industrial (approx. sq. feet)	Commercial (approx. sq. feet)	Other (approx. sq. feet)
Arcadia	yes	DNA			
Butler	yes	4 (5,000)	-	1 (3,000)	-
Clyde (Village)	yes	6	-	-	1 (oil tank)
Galen	yes	2	-	1 (1,500)	6
Huron	yes	2	-	-	-
Lyons	yes	1	-	-	5
Lyons (Village)	yes	1	1	1	-
Macedon	yes	3	-	-	-
Macedon (Village)	yes	-	-	-	-
Marion	DNA				
Newark (Village)	yes	-	-	-	-
Ontario	yes	3	-	3 (18,549)	30 (mobile homes)
Palmyra	yes	4	-	-	-
Palmyra (Village)	yes	-	-	-	-
Red Creek (Village)	yes	2	-	-	-
Rose	yes	-	-	-	-
Savannah	yes	8	-	-	-
Sodus	yes	1	-	-	-
Sodus (Village)	yes	-	-	-	-
Sodus Point (Village)	yes	1	-	-	-
Walworth	DNA				
Williamson	yes	2	2	-	-
Wolcott	yes	-	-	-	-
Wolcott (Village)	yes	3	-	-	-

DNA = Data not available.

Source: Municipal representatives, 2007

Number and Type of Buildings Demolished (2007)

Wyoming County

Municipality	Permit / track Demo.	Residential Permits issued (# of units)	Industrial (approx. sq. feet)	Commercial (approx. sq. feet)	Other (approx. sq. feet)
Arcade	yes			2	
Arcade (Village)	yes			1	
Attica	yes			1	
Attica (Village)	yes			2	
Bennington	yes			2	
Castile	yes			2	
Castile (Village)	yes			1	
Covington	yes			-	
Eagle	yes			1	
Gainesville	yes			-	
Gainesville (Village)	yes			-	
Genesee Falls	yes			-	
Java	yes			1	
Middlebury	yes			-	
Orangeville	yes			1	
Perry	yes			2	
Perry (Village)	yes			1	
Pike	yes			-	
Pike (Village)	yes			1	
Sheldon	yes			1	
Silver Springs (Village)	yes			-	
Warsaw	yes			-	
Warsaw (Village)	yes			-	
Wethersfield	yes			-	
Wyoming (Village)	yes			-	

DNA = Data not available.

Source: Wyoming County Building Department, 2007

Number and Type of Buildings Demolished (2007)

Yates County

Municipality	Permit / track Demo.	Residential Permits issued (# of units)	Industrial (approx. sq. feet)	Commercial (approx. sq. feet)	Other (approx. sq. feet)
Barrington	yes	3	-	1	-
Benton	DNA				
Dresden (Village)	yes	-	-	-	-
Dundee (Village)	yes	-	-	-	-
Italy	yes	-	-	-	1 (400)
Jerusalem	DNA				
Middlesex	DNA				
Milo	yes	5 unspecified demolitions			
Penn Yan (Village)	yes	1	-	-	-
Potter	yes	-	-	-	-
Starkey	yes	2	-	-	-
Torrey	yes	3	-	-	-

DNA = Data not available.

Source: Municipal representatives, 2007

Appendix G

**Number of Permitted Units for Residential, Industrial, Commercial and
Community Service Buildings (2005 - 2007)**

Number of Permits Issued for New Residential Units and Industrial, Commercial and Community Service Buildings (2005 - 2007)

Genesee County

Municipality	Residential Units			Industrial Units			Commercial Units			Community Service Units		
	2005	2006	2007	2005	2006	2007	2005	2006	2007	2005	2006	2007
Alabama	4	6	8	-	-	-	-	-	-	-	-	-
Alexander	4	DNA	4	-	DNA	-	-	DNA	-	-	DNA	-
Alexander (Village)	1	-	-	-	-	-	-	-	-	-	-	-
Batavia (City)	2	4	50	-	1	-	1	2	-	-	-	-
Batavia	12	DNA	35	5	DNA	-	-	DNA	5	-	DNA	-
Bergen	4	4	6	1	2	1	1	-	-	-	-	-
Bergen (Village)	-	-	-	-	-	1	-	-	-	-	-	-
Bethany	1	1	DNA	-	-	DNA	-	1	DNA	-	-	DNA
Byron	5	8	DNA	-	-	DNA	1	-	DNA	-	-	DNA
Corfu (Village)	2	-	1	-	-	-	-	-	-	-	-	-
Darien	13	7	8	-	-	-	-	-	-	-	-	-
Elba	4	1	-	-	-	-	-	-	-	-	-	-
Elba (Village)	1	-	1	-	-	-	1	-	-	-	-	-
LeRoy	12	10	11	-	-	-	1	-	1	-	-	-
LeRoy (Village)	2	2	-	-	-	-	-	1	-	-	-	-
Oakfield	5	1	3	-	-	-	-	-	-	-	-	-
Oakfield (Village)	-	DNA	-	-	DNA	-	-	DNA	-	-	DNA	-
Pavilion	5	DNA	DNA	-	-	DNA	-	-	DNA	-	-	DNA
Pembroke	8	9	4	-	-	-	2	-	1	-	-	-
Stafford	9	5	5	-	-	2	2	-	-	-	-	-
County Totals	94	58	74	6	3	4	9	4	7	0	0	0

DNA = Data not available.

Source: Municipal representatives, 2005 - 2007

Number of Permits Issued for New Residential Units and Industrial, Commercial and Community Service Buildings (2005 - 2007)

Livingston County

Municipality	Residential Units			Industrial Units			Commercial Units			Community Service Units		
	2005	2006	2007	2005	2006	2007	2005	2006	2007	2005	2006	2007
Avon	22	28	2	-	-	-	3	-	-	-	-	-
Avon (Village)	12	9	6	-	1	-	-	-	1	-	-	-
Caledonia	5	4	5	-	1	-	1	-	-	-	-	-
Caledonia (Village)	-	-	-	-	-	-	-	-	-	-	-	-
Conesus	DNA	8	8	DNA	-	-	DNA	-	-	DNA	-	-
Dansville (Village)	2	2	4	-	-	-	-	3	3	-	1	4
Geneseo	DNA	13	4	DNA	-	-	DNA	-	1	DNA	-	-
Geneseo (Village)	DNA	8	1	DNA	-	-	DNA	-	1	DNA	-	-
Groveland	6	5	3	-	-	-	-	-	-	-	1	1
Leicester	3	5	5	-	-	-	-	-	-	-	-	-
Leicester (Village)	DNA	DNA	DNA	DNA	DNA	DNA	DNA	DNA	DNA	DNA	DNA	DNA
Lima	9	9	5	-	1	-	2	-	-	-	-	-
Lima (Village)	1	2	3	-	-	-	-	-	-	-	-	-
Livonia	65	26	27	-	-	1	3	2	-	2	-	-
Livonia (Village)	1	DNA	3	-	DNA	-	-	DNA	-	-	DNA	-
Mount Morris	DNA	1	3	DNA	-	-	DNA	-	-	DNA	-	-
Mount Morris (Village)	4	1	1	-	-	-	-	-	-	-	-	-
North Dansville	4	1	DNA	2	-	DNA	2	1	DNA	-	-	DNA
Nunda	4	7	6	-	-	-	-	-	-	-	-	-
Nunda (Village)	-	-	25	-	-	-	-	-	-	-	-	-
Ossian	DNA	7	2	DNA	-	-	DNA	-	-	DNA	-	-
Portage	DNA	8	DNA	DNA	-	DNA	DNA	-	DNA	DNA	-	DNA
Sparta	DNA	DNA	-	DNA	DNA	-	DNA	DNA	-	DNA	DNA	-
Springwater	DNA	DNA	11	DNA	DNA	-	DNA	DNA	-	DNA	DNA	-
West Sparta	DNA	3	4	DNA	-	-	DNA	-	-	DNA	-	-
York	10	7	8	2	2	1	-	-	1	-	-	-
County Totals	148	154	136	4	5	2	11	6	7	2	2	5

DNA= Data not available.

Source: Municipal representatives, 2005 - 2007

Number of Permits Issued for New Residential Units and Industrial, Commercial and Community Service Buildings (2005 - 2007)

Monroe County

Municipality	Residential Units			Industrial Units			Commercial Units			Community Service Units		
	2005	2006	2007	2005	2006	2007	2005	2006	2007	2005	2006	2007
Brighton	206	95	11	-	-	-	-	3	1	-	-	-
Brockport (Village)	4	6	10	-	1	-	1	-	-	-	-	-
Chili	102	108	80	-	DNA*	-	6	22	2	2	DNA*	-
Churchville (Village)	5	38	7	-	-	-	1	-	-	-	-	-
Clarkson	18	18	16	1	-	-	-	1	-	-	-	-
East Rochester (T/V)	2	9	DNA	-	-	DNA	1	-	DNA	-	-	DNA
Fairport (Village)	1	-	1	-	1	-	-	-	-	-	-	-
Gates	23	19	8	1	1	4	-	2	-	-	-	-
Greece	220	184	126	-	-	-	11	12	6	1	2	-
Hamlin	9	15	28	-	-	-	2	-	-	1	-	-
Henrietta	206	176	263	20	22	19	-	1	-	-	-	-
Hilton (Village)	13	86	16	-	-	-	-	1	1	-	-	-
Honeoye Falls (Village)	10	10	15	-	-	-	-	-	2	-	-	-
Irondequoit	16	9	10	-	-	-	2	2	1	-	-	-
Mendon	25	22	16	-	-	-	-	-	-	-	-	-
Ogden	62	60	38	-	-	-	-	-	-	-	-	-
Parma	62	44	32	2	-	-	2	-	1	2	-	-
Penfield	140	110	128	DNA*	DNA*	-	21	30	47*	-	DNA*	-
Perinton	64	52	49	-	-	-	2	3	2	1	-	-
Pittsford	95	57	49	-	-	-	-	-	1	2	1	-
Pittsford (Village)	-	-	-	-	-	-	-	-	-	-	-	-
Riga	13	7	5	1	2	-	-	-	-	-	-	-
Rochester (City)	93	77	84	1	-	1	-	1	4	3	-	-
Rush	11	6	3	-	-	-	-	-	1	-	-	-
Scottsville (Village)	3	2	2	-	-	-	-	-	-	-	-	-
Spencerport (Village)	1	1	5	-	-	-	-	-	-	-	-	-
Sweden	7	7	5	-	-	-	-	3	4	-	-	-
Webster	233	187	141	-	-	1	3	6	3	-	-	1
Webster (Village)	-	20	9	1	-	-	-	-	-	-	-	-
Wheatland	12	4	3	-	-	-	-	-	-	-	-	-
County Totals	1,656	1,429	1,160	27	27	25	52	87	76	12	3	1

*The towns of Chili and Penfield did not specify between Commercial and Industrial permits.

DNA= Data not available.

Source: Municipal representatives, 2005 - 2007

Number of Permits Issued for New Residential Units and Industrial, Commercial and Community Service Buildings (2005 - 2007)

Ontario County

Municipality	Residential Units			Industrial Units			Commercial Units			Community Service Units		
	2005	2006	2007	2005	2006	2007	2005	2006	2007	2005	2006	2007
Bloomfield (Village)	1	-	-	-	-	-	-	-	-	-	-	-
Bristol	9	10	5	-	-	1	-	-	-	-	-	-
Canadice	7	8	9	-	-	-	-	-	-	-	-	-
Canandaigua (City)	33	7	18	-	-	-	-	1	-	-	-	-
Canandaigua	96	170	109	-	-	-	3	-	1	-	-	-
Clifton Springs (Village)	3	-	2	-	-	-	-	-	-	-	-	-
East Bloomfield	14	10	7	2	1	-	-	-	-	-	-	-
Farmington	43	113	67	-	-	-	-	-	13*	-	-	-
Geneva (City)	-	1	32	-	-	-	-	1	-	-	-	-
Geneva	6	10	7	-	-	-	2	1	-	1	-	-
Gorham	43	30	23	-	-	-	-	-	-	-	-	-
Hopewell	25	13	8	-	-	-	3	2	1	-	-	-
Manchester	29	23	32	-	-	-	-	-	-	-	-	-
Manchester (Village)	5	2	5	-	-	1	-	-	-	-	-	-
Naples	10	7	6	-	-	-	-	-	-	-	-	-
Naples (Village)	1	1	DNA	-	-	DNA	-	1	DNA	-	-	DNA
Phelps	14	11	15	2	2	-	-	-	-	-	-	-
Phelps (Village)	4	-	1	-	-	-	-	-	-	2	-	-
Richmond	8	19	15	-	-	-	-	-	-	-	-	-
Rushville (Village)	-	-	1	-	-	-	-	-	-	-	-	-
Seneca	6	7	12	1	-	-	2	-	1	-	-	-
Shortsville (Village)	25	1	1	-	-	-	-	-	-	-	-	-
South Bristol	16	14	14	-	-	-	-	-	-	-	-	-
Victor	118	78	293	6	1	5	4	4	3	-	-	-
Victor (Village)	9	8	3	3	-	-	-	-	1	-	-	-
West Bloomfield	16	3	10	-	-	-	-	-	-	-	-	-
County Totals	541	546	695	14	4	7	14	10	20	3	0	0

*The town of Farmington did not specify between Commercial and Industrial permits.

DNA = Data not available.

Source: Municipal representatives, 2005 - 2007

Number of Permits Issued for New Residential Units and Industrial, Commercial and Community Service Buildings (2005 - 2007)

Orleans County

Municipality	Residential Units			Industrial Units			Commercial Units			Community Service Units		
	2005	2006	2007	2005	2006	2007	2005	2006	2007	2005	2006	2007
Albion	5	1	4	1	-	-	1	-	-	-	-	-
Albion (Village)	8	3	DNA	-	-	DNA	1	-	DNA	-	1	DNA
Barre	DNA	3	DNA	DNA	-	DNA	DNA	-	DNA	DNA	-	DNA
Carlton	15	11	8	-	-	-	-	-	-	-	-	-
Clarendon	5	DNA	9	-	DNA	-	-	DNA	-	-	DNA	-
Gaines	3	4	5	-	-	-	-	-	-	-	-	-
Holley (Village)	DNA	DNA	DNA	DNA	DNA	DNA	DNA	DNA	DNA	DNA	DNA	DNA
Kendall	DNA	3	4	DNA	-	-	DNA	1	-	DNA	-	-
Lyndonville (Village)	1	-	-	-	-	-	-	-	-	-	-	-
Medina (Village)	DNA	5	27	DNA	-	-	DNA	1	-	DNA	-	1
Murray	DNA	DNA	DNA	DNA	DNA	DNA	DNA	DNA	DNA	DNA	DNA	DNA
Ridgeway	8	4	2	-	-	-	1	-	-	-	-	-
Shelby	5	4	4	-	-	-	1	-	1	-	-	-
Yates	8	6		-	-		1	-		-	-	
County Totals	58	44	63	1	0	0	5	2	1	0	1	1

DNA = Data not available.

Source: Municipal representatives, 2005 - 2007

Number of Permits Issued for New Residential Units and Industrial, Commercial and Community Service Buildings (2005 - 2007)

Seneca County

Municipality	Residential Units			Industrial Units			Commercial Units			Community Service Units		
	2005	2006	2007	2005	2006	2007	2005	2006	2007	2005	2006	2007
Covert	7	12	16	-	-	-	1	-	-	1	-	-
Fayette	19	19	17	-	-	-	3	1	1	1	-	-
Interlaken (Village)	DNA	DNA	DNA	DNA	DNA	DNA	DNA	DNA	DNA	DNA	DNA	DNA
Junius	8	4	8	-	-	-	1	2	-	1	-	-
Lodi	13	14	8	-	-	-	1	1	4	-	-	1
Lodi (Village)	DNA	DNA	DNA	DNA	DNA	DNA	DNA	DNA	DNA	DNA	DNA	DNA
Ovid	13	5	8	-	-	-	-	2	1	-	-	-
Ovid (Village)	DNA	DNA	DNA	DNA	DNA	DNA	DNA	DNA	DNA	DNA	DNA	DNA
Romulus	8	11	19	-	-	-	1	2	-	-	-	-
Seneca Falls	4	10	6	1	-	-	2	2	-	-	-	1
Seneca Falls (Village)	6	8	1	-	-	-	-	-	-	-	-	-
Tyre	4	2	3	-	-	-	-	1	-	-	-	-
Varick	6	10	8	-	-	-	1	-	-	-	-	-
Waterloo	15	18	21	-	-	-	2	2	-	1	-	-
Waterloo (Village)	1	42	2	-	-	-	-	-	-	-	-	-
County Totals	104	155	117	1	0	0	12	13	6	4	0	2

DNA = Data not available.

Source: Seneca County Department of Economic Development & Planning, 2005 - 2007

Number of Permits Issued for New Residential Units and Industrial, Commercial and Community Service Buildings (2005 - 2007)

Wayne County

Municipality	Residential Units			Industrial Units			Commercial Units			Community Service Units		
	2005	2006	2007	2005	2006	2007	2005	2006	2007	2005	2006	2007
Arcadia	3	12	DNA	-	-	DNA	-	-	DNA	-	-	DNA
Butler	DNA	DNA	3	DNA	DNA	-	DNA	DNA	2	DNA	DNA	-
Clyde (Village)	-	DNA	1	-	DNA	-	-	DNA	-	-	DNA	-
Galen	14	3	7	-	2	1	-	-	-	-	-	1
Huron	12	12	9	-	-	-	-	-	-	-	-	-
Lyons	8	DNA	3	-	DNA	-	-	DNA	-	1	DNA	-
Lyons (Village)	DNA	DNA	1	DNA	DNA	-	DNA	DNA	1	DNA	DNA	-
Macedon	37	18	31	1	-	1	-	1	2	-	-	-
Macedon (Village)	2	-	2	-	-	-	-	-	-	-	-	-
Marion	DNA	DNA	DNA	DNA	DNA	DNA	DNA	DNA	DNA	DNA	DNA	DNA
Newark (Village)	2	3	2	1	-	1	3	3	-	-	-	-
Ontario	52	42	51	-	2	-	2	4	1	-	-	-
Palmyra	56	14	4	-	1	1	-	-	-	-	-	1
Palmyra (Village)	1	-	-	-	-	-	-	-	-	-	-	-
Red Creek (Village)	-	-	2	-	-	-	-	-	-	-	-	-
Rose	9	6	3	-	-	-	-	-	-	-	-	-
Savannah	4	1	3	-	-	-	-	-	-	-	-	1
Sodus	20	12	8	-	-	-	5	-	1	-	-	-
Sodus (Village)	1	-	1	-	-	-	-	-	-	-	-	-
Sodus Point (Village)	4	1	1	-	-	-	1	-	-	-	-	-
Walworth	35	DNA	DNA	-	DNA	-	1	DNA	-	-	DNA	-
Williamson	24	DNA	9	2	DNA	2	-	DNA	-	-	DNA	-
Wolcott	2	DNA	16	-	DNA	-	1	DNA	-	-	DNA	-
Wolcott (Village)	5	7	3	-	-	1	-	-	-	-	-	-
County Totals	291	131	160	4	5	7	13	8	7	1	0	3

DNA = Data not available.

Source: Municipal representatives, 2005 - 2007

Number of Permits Issued for New Residential Units and Industrial, Commercial and Community Service Buildings (2005 - 2007)

Wyoming County

Municipality	Residential Units			Industrial Units			Commercial Units			Community Service Units		
	2005	2006	2007	2005	2006	2007	2005	2006	2007	2005	2006	2007
Arcade	12	10	13	DNA	DNA	DNA	1	4	1	DNA	DNA	DNA
Arcade (Village)	2	2	1	DNA	DNA	DNA	7	3	9	DNA	DNA	DNA
Attica	4	1	-	DNA	DNA	DNA	-	-	1	DNA	DNA	DNA
Attica (Village)	3	0	1	DNA	DNA	DNA	2	3	-	DNA	DNA	DNA
Bennington	12	13	10	DNA	DNA	DNA	-	2	3	DNA	DNA	DNA
Castile	5	6	3	DNA	DNA	DNA	2	2	1	DNA	DNA	DNA
Castile (Village)	2	1	-	DNA	DNA	DNA	-	1	-	DNA	DNA	DNA
Covington	5	-	5	DNA	DNA	DNA	4	-	1	DNA	DNA	DNA
Eagle	5	9	1	DNA	DNA	DNA	2	8	5	DNA	DNA	DNA
Gainesville	5	3	9	DNA	DNA	DNA	3	-	-	DNA	DNA	DNA
Gainesville (Village)	-	-	-	DNA	DNA	DNA	-	-	1	DNA	DNA	DNA
Genesee Falls	1	-	-	DNA	DNA	DNA	-	-	-	DNA	DNA	DNA
Java	7	7	6	DNA	DNA	DNA	2	5	2	DNA	DNA	DNA
Middlebury	4	3	1	DNA	DNA	DNA	1	1	1	DNA	DNA	DNA
Orangeville	7	2	4	DNA	DNA	DNA	-	-	1	DNA	DNA	DNA
Perry	8	3	4	DNA	DNA	DNA	-	2	7	DNA	DNA	DNA
Perry (Village)	-	1	1	DNA	DNA	DNA	9	-	3	DNA	DNA	DNA
Pike	-	2	2	DNA	DNA	DNA	2	1	6	DNA	DNA	DNA
Pike (Village)	-	1	-	DNA	DNA	DNA	-	-	1	DNA	DNA	DNA
Sheldon	10	2	5	DNA	DNA	DNA	6	1	7	DNA	DNA	DNA
Silver Springs (Village)	1	-	-	DNA	DNA	DNA	3	3	2	DNA	DNA	DNA
Warsaw	10	6	3	DNA	DNA	DNA	3	2	4	DNA	DNA	DNA
Warsaw (Village)	-	-	-	-	DNA	DNA	-	-	3	-	DNA	DNA
Wethersfield	2	-	5	DNA	DNA	DNA	5	-	3	DNA	DNA	DNA
Wyoming (Village)	-	-	-	DNA	DNA	DNA	2	2	-	DNA	DNA	DNA
County Totals	105	72	74	DNA	DNA	DNA	54	40	62	DNA	DNA	DNA

*Wyoming County did not specify between Commercial and Industrial permits.

DNA = Data not available.

Source: Wyoming County Building Department, 2005 - 2007

Number of Permits Issued for New Residential Units and Industrial, Commercial and Community Service Buildings (2005 - 2007)

Yates County

Municipality	Residential Units			Industrial Units			Commercial Units			Community Service Units		
	2005	2006	2007	2005	2006	2007	2005	2006	2007	2005	2006	2007
Barrington	16	22	28	-	-	-	-	-	1	-	-	-
Benton	DNA	DNA	DNA	DNA	DNA	DNA	DNA	DNA	DNA	DNA	DNA	DNA
Dresden (Village)	1	-	-	-	-	-	-	-	-	-	-	-
Dundee (Village)	DNA	-	2	DNA	-	-	DNA	1	-	DNA	1	-
Italy	6	7	5	-	-	-	-	-	-	-	-	-
Jerusalem	DNA	DNA	DNA	DNA	DNA	DNA	DNA	DNA	DNA	DNA	DNA	DNA
Middlesex	4	DNA	DNA	-	DNA	DNA	-	DNA	DNA	-	DNA	DNA
Milo	16	12	22	-	-	-	-	-	-	-	-	-
Penn Yan (Village)	DNA	8	1	DNA	1	-	DNA	2	2	DNA	-	-
Potter	DNA	3	4	DNA	-	-	DNA	-	-	DNA	-	-
Starkey	3	DNA	8	-	DNA	-	-	DNA	2	-	DNA	-
Torrey	7	5	6	2	1	-	-	-	-	-	-	-
County Totals	53	57	76	2	2	0	0	3	5	0	1	0

DNA = Data not available.

Source: Municipal representatives, 2005 - 2007

Appendix H

Transportation Management Area Time Series Analysis Data

Total Number of New Residential Units Permitted in TMA, 1994-2007

Monroe County	1994	1995	1996	1997	1998	1999	2000	2001	2002	2003	2004	2005	2006	2007	Total (1994-2007)
Brighton	11	121	25	399	110	12	55	16	19	13	206	206	95	11	1,299
Brockport (Village)	13	9	0	29	1	2	1	1	0	0	39	4	6	10	115
Chili	386	78	236	113	105	115	125	142	150	237	127	102	108	80	2,104
Churchville (Village)	1	3	18	13	17	15	8	7	6	6	7	5	38	7	151
Clarkson	52	31	63	54	48	75	32	43	42	60	19	18	18	16	571
East Rochester (T/V)	1	1	0	1	0	0	DNA	2	1	1	0	2	9	DNA	18
Fairport (Village)	0	0	0	2	2	5	5	3	29	4	1	1	0	1	53
Gates	108	198	48	163	43	59	37	0	0	24	16	23	19	8	746
Greece	265	253	430	222	245	293	226	323	415	288	198	220	184	126	3,688
Hamlin	33	22	17	17	10	10	DNA	29	8	10	18	9	15	28	226
Henrietta	85	45	69	67	110	388	303	147	167	317	205	206	176	263	2,548
Hilton (Village)	25	50	16	8	5	10	31	47	32	18	15	13	86	16	372
Honeoye Falls (Village)	4	4	8	10	8	15	10	12	3	3	1	10	10	15	113
Irondequoit	85	DNA	140	DNA	DNA	43	53	25	40	28	33	16	9	10	482
Mendon	38	36	34	34	48	59	45	52	50	33	33	25	22	16	525
Ogden	84	78	95	52	65	81	106	71	85	132	65	62	60	38	1,074
Parma	34	27	45	40	28	39	57	60	68	74	61	62	44	32	671
Penfield	123	119	145	164	188	196	169	152	140	131	108	140	110	128	2,013
Perinton	190	185	154	158	178	476	191	146	146	122	78	64	52	49	2,189
Pittsford (Town & Village)	90	153	86	89	81	93	72	228	102	142	119	95	57	49	1,456
Riga	17	17	23	12	8	12	12	6	19	10	8	13	7	5	169
Rochester (City)	61	65	98	54	20	35	75	54	60	186	97	93	77	84	1,059
Rush	19	6	11	15	14	16	12	19	16	11	8	11	6	3	167
Scottsville (Village)	1	2	9	4	33	0	0	0	3	5	5	3	2	2	69
Spencerport (Village)	3	9	5	0	5	7	12	0	0	8	3	1	1	5	59
Sweden	36	13	16	26	18	18	18	22	21	24	4	7	7	5	235
Webster	257	206	270	204	488	308	342	227	314	447	272	233	187	141	3,896
Webster (Village)	2	1	0	1	0	0	0	11	26	11	0	-	20	9	81
Wheatland	5	5	4	7	3	3	7	1	DNA	3	7	12	4	3	64
Monroe County Total	2,029	1,737	2,065	1,958	1,881	2,385	2,004	1,846	1,962	2,348	1,753	1,656	1,429	1,160	26,213

DNA = Data not available

Source: Municipal Representatives, 1995-2008 & Rochester Home Builders' Association, 1995-2000

Total Number of New Residential Units Permitted in TMA, 1994-2007 (continued)

Livingston County	1994	1995	1996	1997	1998	1999	2000	2001	2002	2003	2004	2005	2006	2007	Total (1994-2007)
Avon	19	28	14	16	11	14	20	20	22	37	25	22	28	2	278
Avon (Village)	DNA	DNA	7	39	41	8	10	37	9	DNA	DNA	12	9	6	178
Caledonia	17	9	9	6	4	9	11	7	9	11	4	5	4	5	110
Caledonia (Village)	DNA	DNA	DNA	DNA	0	1	DNA	0	0	0	1	0	0	0	2
Lima	60	48	8	14	12	14	7	4	8	4	4	9	9	5	206
Lima (Village)	DNA	DNA	27	10	11	12	8	6	8	3	0	1	2	3	91
Livingston County Total	96	85	65	85	79	58	56	74	56	55	34	49	52	21	865

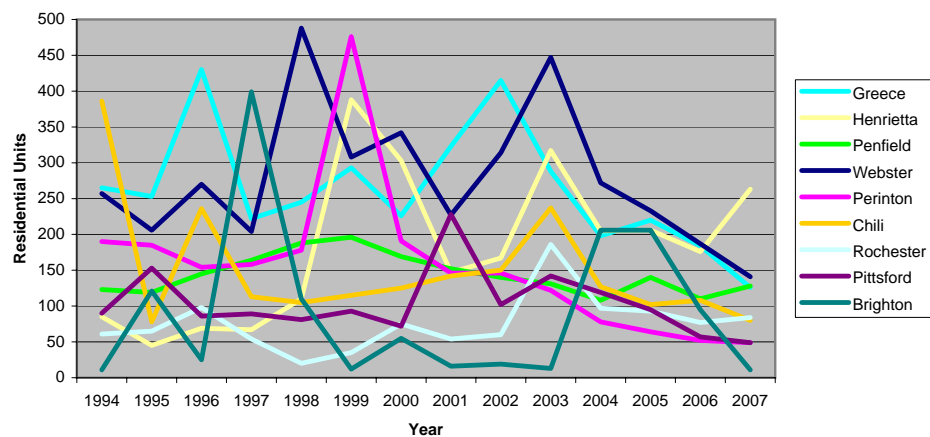
Ontario County	1994	1995	1996	1997	1998	1999	2000	2001	2002	2003	2004	2005	2006	2007	Total (1994-2007)
Bloomfield (Village)	DNA	DNA	DNA	DNA	DNA	26	1	3	3	18	DNA	1	0	0	52
Canandaigua (City)	18	8	49	15	20	27	32	39	29	19	33	33	7	18	347
Canandaigua	39	19	58	124	63	79	62	49	54	98	78	96	170	109	1,098
East Bloomfield	18	7	10	9	12	20	14	18	22	12	11	14	10	7	184
Farmington	45	28	30	15	66	62	33	44	160	44	51	43	113	67	801
Victor	56	62	102	82	128	210	162	192	187	288	248	118	78	293	2,206
Victor (Village)	DNA	DNA	15	8	14	35	7	18	23	0	DNA	9	8	3	140
West Bloomfield	6	3	8	7	DNA	10	9	20	18	21	14	16	3	10	145
Ontario County Total	182	127	272	260	303	469	320	383	496	500	435	330	389	507	4,973

Wayne County	1994	1995	1996	1997	1998	1999	2000	2001	2002	2003	2004	2005	2006	2007	Total (1994-2007)
Macedon	25	26	40	29	34	36	60	43	36	30	24	37	18	31	469
Macedon (Village)	DNA	DNA	DNA	4	2	0	9	10	4	4	1	2	0	2	38
Ontario	173	170	49	60	69	69	71	54	65	54	72	52	42	51	1,051
Walworth	102	107	98	83	71	84	40	49	49	38	43	35	DNA	DNA	799
Wayne County Total	300	303	187	176	176	189	180	156	154	126	140	126	60	84	2,357
TMA Totals	2,607	2,252	2,589	2,479	2,439	3,101	2,560	2,459	2,668	3,029	2,362	2,161	1,930	1,772	34,408

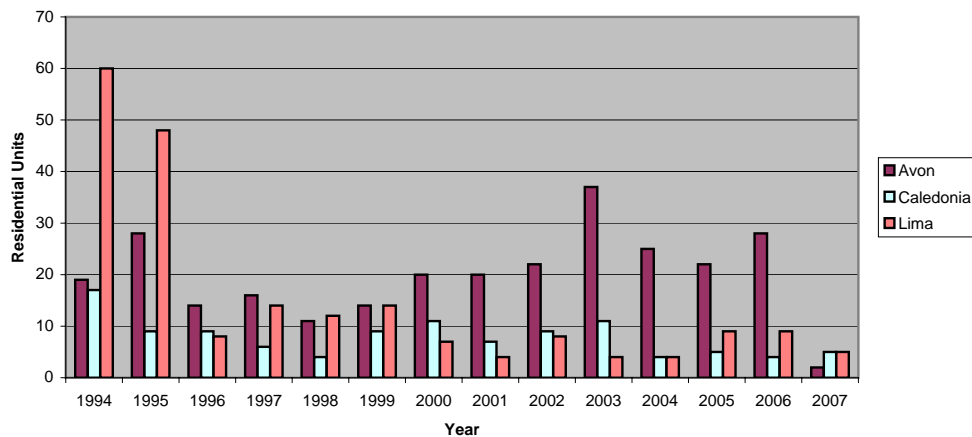
DNA = Data not available

Source: Municipal Representatives, 1995-2008

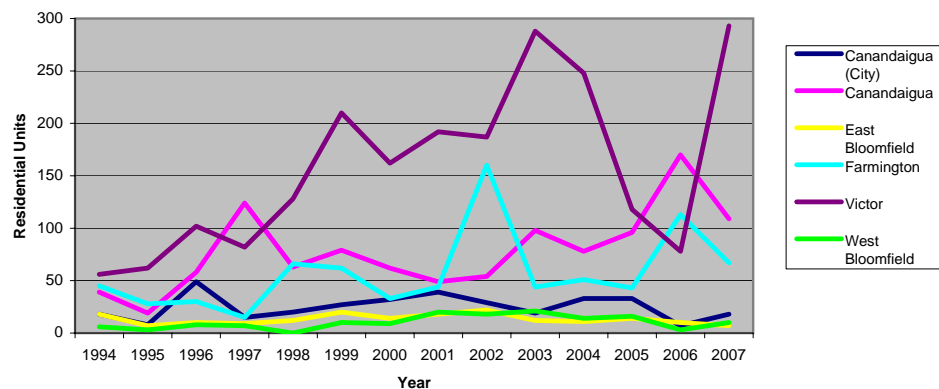
Towns with the Largest Numbers of Permitted Residential Units in Monroe County (1994 - 2007)



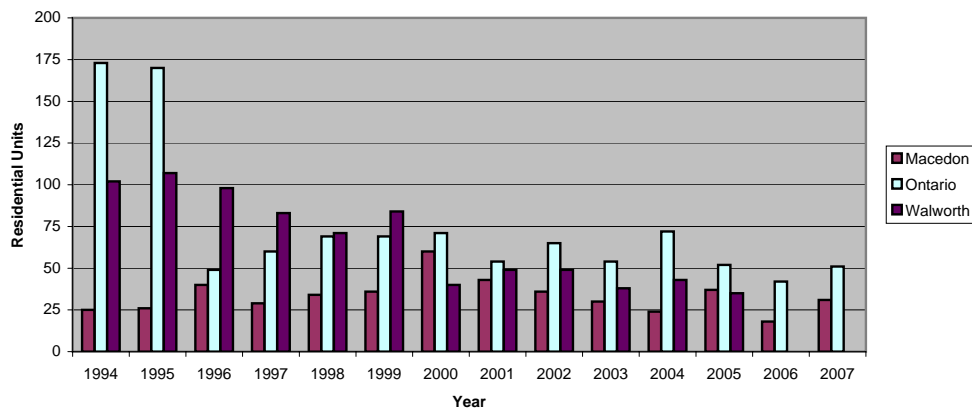
Number of Permitted Residential Units in Livingston County TMA Towns (1994 - 2007)



Number of Permitted Residential Units in Ontario County TMA Towns & City of Canandaigua (1994 - 2007)



Number of Permitted Residential Units in Wayne County TMA Towns (1994 - 2007)



Total Number of New Industrial Buildings Permitted in TMA (outside Monroe County), 1994-2007

Livingston County	1994	1995	1996	1997	1998	1999	2000	2001	2002	2003	2004	2005	2006	2007	Total (1994-2007)
Avon	0	2	0	0	1	4	0	0	0	0	0	0	0	0	7
Avon (Village)	DNA	DNA	0	0	1	2	0	1	0	0	DNA	0	1	0	5
Caledonia	0	0	0	0	1	0	1	0	0	0	4	0	1	0	7
Caledonia (Village)	DNA	DNA	DNA	DNA	1	0	0	1	0	0	0	0	0	0	2
Lima	0	0	0	1	0	0	0	0	0	1	0	0	1	0	3
Lima (Village)	DNA	DNA	0	0	0	1	0	0	1	0	0	0	0	0	2
Livingston County Total	0	2	0	1	4	7	1	2	1	1	4	0	3	0	26

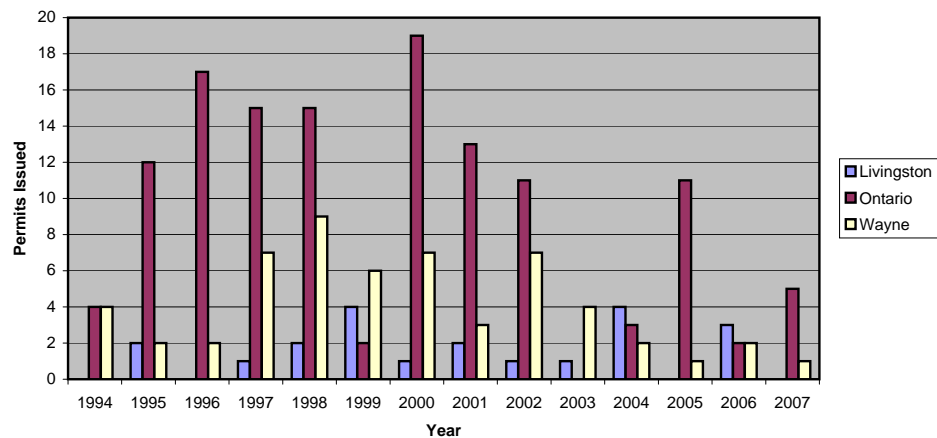
Ontario County	1994	1995	1996	1997	1998	1999	2000	2001	2002	2003	2004	2005	2006	2007	Total (1994-2007)
Bloomfield (Village)	DNA	DNA	DNA	DNA	0	1	0	1	0	DNA	DNA	0	0	0	2
Canandaigua (City)	0	0	2	0	0	0	0	0	0	0	0	0	0	0	2
Canandaigua	1	3	5	3	0	0	3	2	0	0	1	0	0	0	18
East Bloomfield	0	4	0	0	0	0	3	0	0	0	0	2	1	0	10
Farmington	0	0	1	1	1	0	4	2	1	0	0	0	0	0	10
Victor	3	5	11	11	14	1	9	9	10	0	2	6	1	5	87
Victor (Village)	DNA	DNA	0	2	0	0	0	0	0	0	DNA	3	0	0	5
West Bloomfield	0	0	0	0	DNA	1	0	0	0	0	0	0	0	0	1
Ontario County Total	4	12	19	17	15	3	19	14	11	0	3	11	2	5	135

Wayne County	1994	1995	1996	1997	1998	1999	2000	2001	2002	2003	2004	2005	2006	2007	Total (1994-2007)
Macedon	0	0	0	2	7	2	6	0	5	1	2	1	0	1	27
Macedon (Village)	DNA	DNA	DNA	0	0	0	0	0	0	0	0	0	0	0	0
Ontario	4	2	2	5	2	4	1	3	2	3	0	0	2	0	30
Walworth	0	0	0	0	0	0	0	0	0	0	0	0	DNA	DNA	0
Wayne County Total	4	2	2	7	9	6	7	3	7	4	2	1	2	1	57
TMA (outside Monroe) Totals	8	16	21	25	28	16	27	19	19	5	9	12	7	6	218

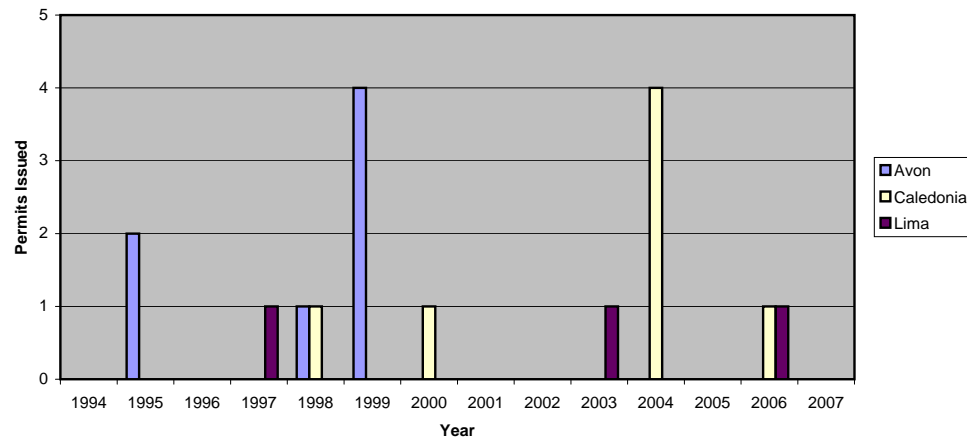
DNA = Data not available

Source: Municipal Representatives, 1995-2008

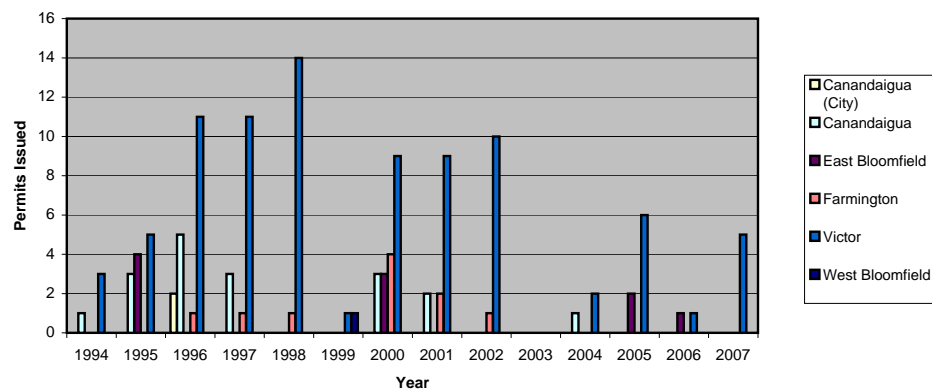
**Permits Issued for Industrial Buildings in TMA (outside Monroe County)
Towns by County (1994 - 2007)**



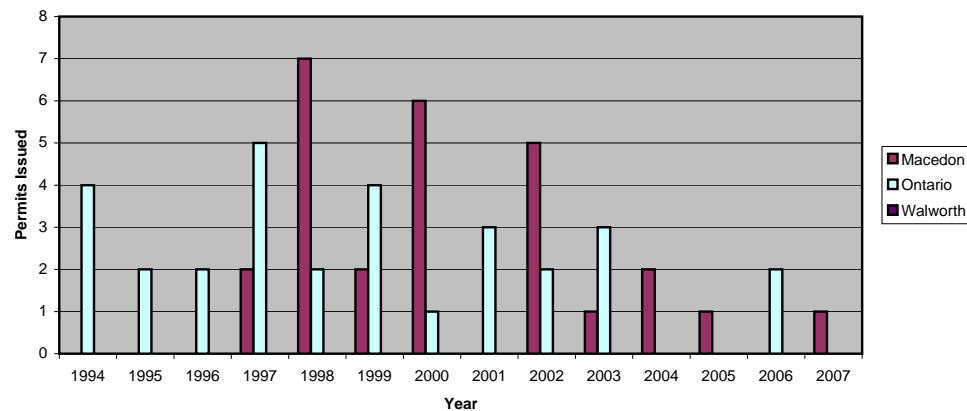
**Permits Issued for Industrial Buildings in Livingston County
TMA Towns (1994 - 2007)**



**Permits Issued for Industrial Buildings in Ontario County
TMA Towns & City of Canandaigua (1994 - 2007)**



**Permits Issued for Industrial Buildings in Wayne County
TMA Towns (1994 - 2007)**



Total Number of New Commercial Buildings Permitted in TMA (outside Monroe County), 1994-2007

Livingston County	1994	1995	1996	1997	1998	1999	2000	2001	2002	2003	2004	2005	2006	2007	Total (1994-2007)
Avon	7	5	3	1	3	1	1	1	0	1	3	3	0	0	29
Avon (Village)	DNA	DNA	0	1	1	0	0	0	1	DNA	DNA	0	0	1	4
Caledonia	1	1	0	0	0	0	0	0	0	0	0	1	0	1	4
Caledonia (Village)	DNA	DNA	DNA	DNA	0	0	0	0	0	0	1	0	0	0	1
Lima	2	1	1	0	0	0	1	0	0	0	0	2	0	1	8
Lima (Village)	DNA	DNA	0	0	1	0	0	0	0	0	0	0	0	0	1
Livingston County Total	10	7	4	2	5	1	2	1	1	1	4	6	0	3	47

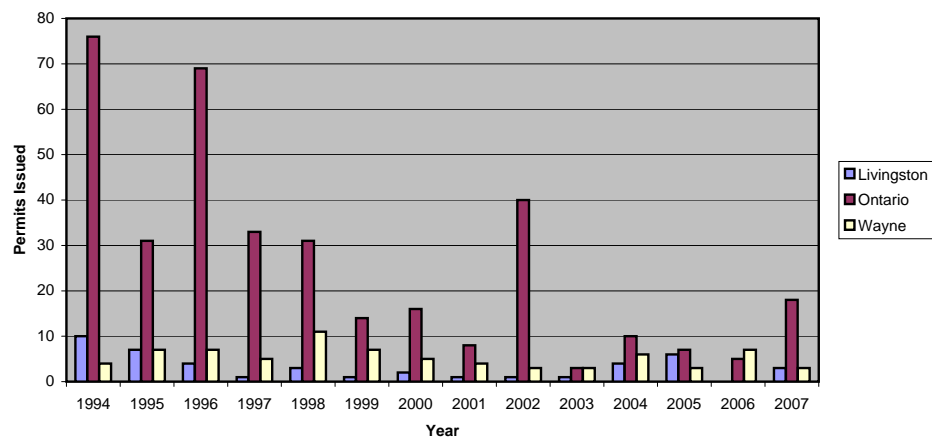
Ontario County	1994	1995	1996	1997	1998	1999	2000	2001	2002	2003	2004	2005	2006	2007	Total (1994-2007)
Bloomfield (Village)	DNA	DNA	DNA	DNA	0	1	0	0	0	0	DNA	0	0	0	1
Canandaigua (City)	0	0	0	2	5	1	17	0	2	1	3	0	1	0	32
Canandaigua	2	5	1	2	1	0	1	0	2	0	3	3	0	1	21
East Bloomfield	1	5	0	2	1	0	1	3	0	2	0	0	0	0	15
Farmington	24	8	0	0	0	0	2	0	0	0	1	0	0	13	48
Victor	47	13	68	29	29	14	12	4	36	0	3	4	4	3	266
Victor (Village)	DNA	DNA	0	1	0	0	0	1	0	0	DNA	0	0	1	3
West Bloomfield	2	0	0	0	DNA	0	0	0	0	0	0	0	0	0	2
Ontario County Total	76	31	69	36	36	16	33	8	40	3	10	7	5	18	388

Wayne County	1994	1995	1996	1997	1998	1999	2000	2001	2002	2003	2004	2005	2006	2007	Total (1994-2007)
Macedon	0	0	0	0	1	2	1	0	0	3	3	0	3	2	15
Macedon (Village)	DNA	DNA	DNA	0	0	0	0	0	0	0	0	0	0	0	0
Ontario	2	3	6	4	7	4	2	4	3	0	2	2	4	1	44
Walworth	2	4	1	1	3	1	2	0	0	0	1	1	DNA	DNA	16
Wayne County Total	4	7	7	5	11	7	5	4	3	3	6	3	7	3	75
TMA (outside Monroe) Totals	90	45	80	43	52	24	40	13	47	7	20	16	12	24	510

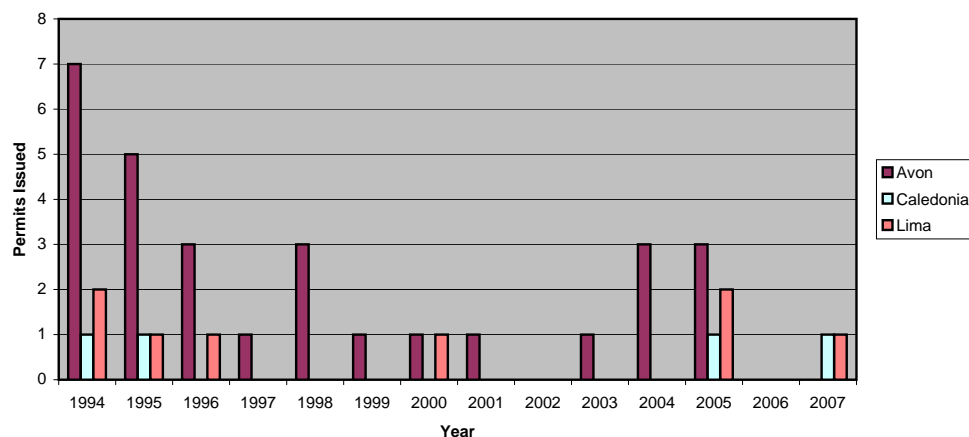
DNA = Data not available

Source: Municipal Representatives, 1995-2008

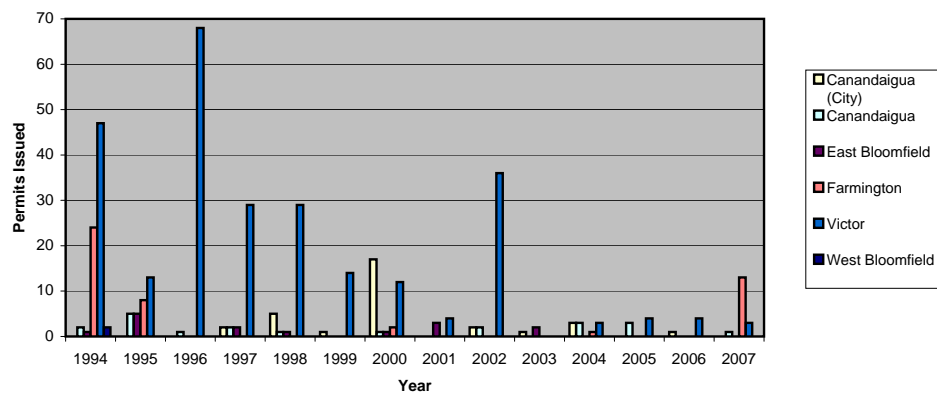
**Permits Issued for Commercial Buildings in TMA (outside Monroe County)
Towns by County (1994 - 2007)**



**Permits Issued for Commercial Buildings
in Livingston County TMA Towns (1994 - 2007)**



**Permits Issued for Commercial Buildings in Ontario County TMA Towns & City
of Canandaigua (1994 - 2007)**



**Permits Issued for Commercial Buildings in
Wayne County TMA Towns (1994 - 2007)**

