


Inventory and Mapping of Regional Land Use Regulations



GENESEE/FINGER LAKES
Regional Planning Council

50 West Main Street, Suite 8107

Rochester, New York 14614

www.gflrpc.org

gflrpc@gflrpc.org

Disclaimer

Financial assistance for the preparation of this report was provided by the Federal Highway Administration and Federal Transit Administration through the Genesee Transportation Council. Genesee/Finger Lakes Regional Planning Council is solely responsible for its content and the views and opinions expressed herein do not necessarily reflect the official views or policy of the U.S. Department of Transportation.

GTC's Commitment to the Public

The Genesee Transportation Council assures that no person shall, on the grounds of race, color, national origin, disability, age, gender, or income status, be excluded from participation in, be denied the benefits of, or be otherwise subjected to discrimination under any program or activity. GTC further assures every effort will be made to ensure nondiscrimination in all of its programs and activities, whether those pro-grams and activities are federally funded or not.

En Español

El Consejo Genesee del Transporte asegura completa implementación del Título VI de la Ley de Derechos Civiles de 1964, que prohíbe la discriminación por motivo de raza, color de piel, origen nacional edad, género, dis-capacidad, o estado de ingresos, en la provisión de beneficios y servicios que sean resultado de programas y actividades que reciban asistencia financiera federal.

Inventory and Mapping of Regional Land Use Regulations (2013) UPWP Task #4230

Executive Summary

Project Purpose:

The Genesee Transportation Council (GTC) provided funding for the *Inventory and Mapping of Regional Land Use Regulations* under its Unified Planning Work Program for the purpose of updating the inventory of district zoning boundaries, the listing of land use controls and producing a single-active digital GIS coverage per municipality and county for the Genesee-Finger Lakes Region (G-FL Region).

The G-FL Region is comprised of Genesee, Livingston, Monroe, Ontario, Orleans, Seneca, Wayne, Wyoming, and Yates Counties.

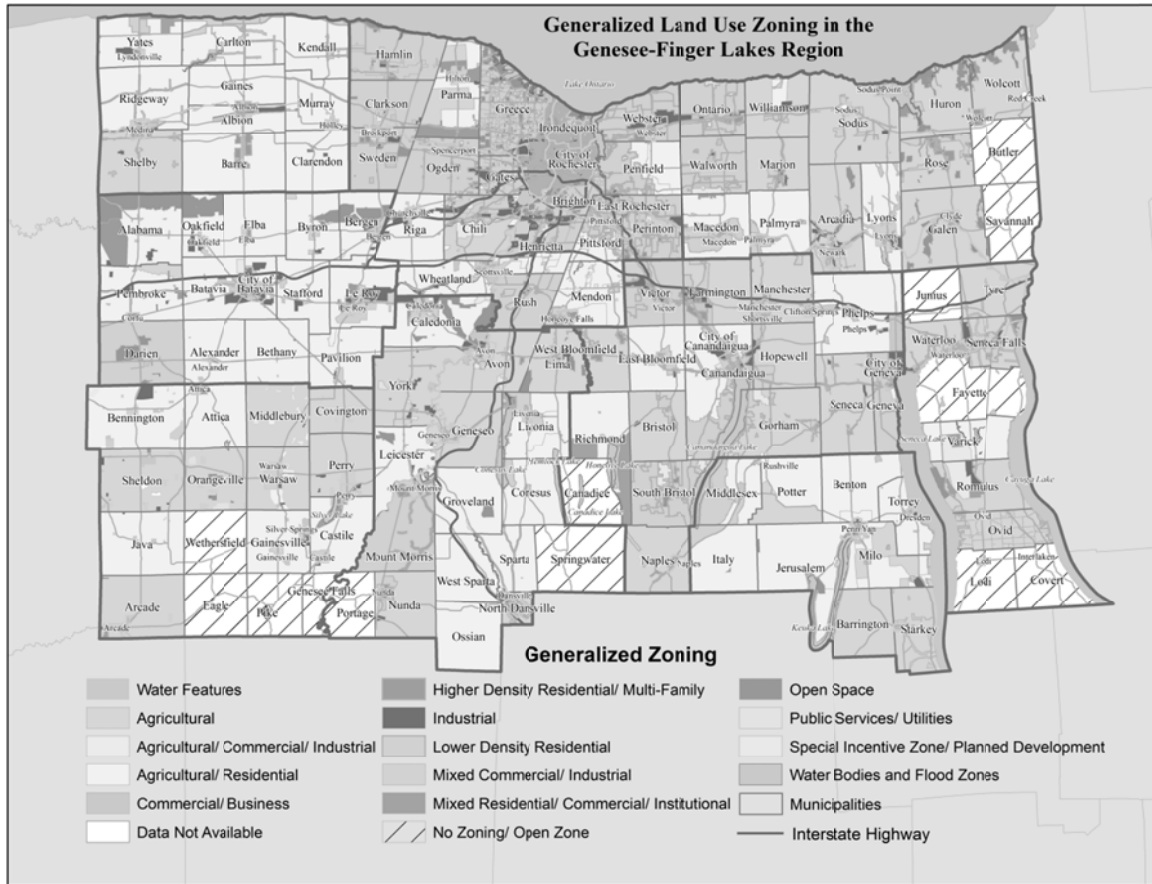
Project Methodology:

The land use regulation and control and zoning data was collected through surveys sent to the municipal or county officials responsible for the collection and dissemination of such data in the nine counties. In six counties, these officials were, in most municipalities, the code or zoning enforcement officers. In some cases they were municipal clerks. The Monroe County Planning and Development Department's Division of Planning administered the surveys, received the responses from municipal officials in the County, and forwarded the data to the Genesee/Finger Lakes Regional Planning Council.

Surveys were distributed in January of 2013 requesting data. The initial survey was followed up with a reminder e-mail along with a telephone reminder to those municipalities that had yet to respond. In some cases, several calls were made to the appropriate parties in an effort to acquire the requested information as well as visiting municipal websites or digital content online.

Inventory and Mapping Overview:

The following represents zoning districts that was collected at the municipal level and subsequently generalized at the region level and covers the Genesee-Finger Lakes region in its entirety:



Products:

1. Updated database of zoning map data
2. GIS coverage of zoning boundaries and generalized zoning
3. Matrix of zoning districts information and a revised local law library

Zoning Districts in the Genesee-Finger Lakes Region

ABBREVIATION	ABBREVIATION_DEFINITION	COUNTY	Municipality	ZONE_DEFINITION
M-1	Manufacturing	Ontario	Canandaigua	Industrial
M-2	Manufacturing	Ontario	Canandaigua	Industrial
A	AGRICULTURE	Ontario	Geneva	Lower Density Residential
A	A RESIDENTIAL	Monroe	Pittsford	Lower Density Residential
A-1	A-1 RESIDENTIAL	Monroe	Pittsford	Lower Density Residential
AA	AA RESIDENTIAL	Monroe	Pittsford	Lower Density Residential
AE	Adult Entertainment	Wayne	Ontario	Commercial/ Business
A-40	Ag/Farming	Ontario	Farmington	Agricultural
A/RR	Agrcltrl/Rural Rsdntl	Livingston	Conesus	Agricultural/ Residential
ARC5	Agrcltrl_Rsdntl_Cnsrvtn-5	Livingston	Livonia	Agricultural/ Residential
A	Agricultural	Wyoming	Middlebury	Agricultural
A-1	Agricultural	Seneca	Seneca Falls	Agricultural
A-2	Agricultural	Seneca	Seneca Falls	Agricultural
A5A	Agricultural	Wayne	Wolcott	Agricultural
AG	Agricultural	Livingston	Nunda	Agricultural
A-G	Agricultural	Ontario	Seneca	Agricultural
ARR	Agricultural & Rural Residential District	Seneca	Seneca Falls	Agricultural/ Residential
A-R-1	Agricultural and Residential 1	Genesee	Pavilion	Agricultural/ Residential
A-R-2	Agricultural and Residential 2	Genesee	Pavilion	Agricultural/ Residential
AC	AGRICULTURAL CONSERVATION	Monroe	Chili	Agricultural
A-C	Agricultural Conservation	Wyoming	Perry	Agricultural
AMR	Agricultural Multiple Residential	Yates	Milo	Agricultural/ Residential
A & R	Agricultural Residential	Livingston	Leicester	Agricultural/ Residential
AG-R	Agricultural Residential	Genesee	Batavia	Agricultural/ Residential
AR	Agricultural Residential	Wyoming	Gainesville	Agricultural/ Residential
AR	Agricultural Residential	Yates	Milo	Agricultural/ Residential
A-R	Agricultural Residential	Wyoming	Perry	Agricultural/ Residential
AR-40	Agricultural Residential	Wayne	Macedon	Agricultural/ Residential
AR1	Agricultural Residential 1	Yates	Benton	Agricultural/ Residential
AR2	Agricultural Residential 2	Yates	Benton	Agricultural/ Residential
ARB	Agricultural Residential Business	Yates	Benton	Agricultural/ Residential
AR-2	AGRICULTURAL RURAL	Monroe	Wheatland	Agricultural/ Residential
AR-1	Agricultural Rural Residential	Ontario	Canandaigua	Agricultural/ Residential
A-R-1	Agricultural Rural Residential	Wyoming	Java	Agricultural/ Residential
AR-2	Agricultural Rural Residential	Ontario	East Bloomfield	Agricultural/ Residential
AR-1	Agricultural Rural-Residential	Ontario	Canandaigua	Agricultural/ Residential
AG	AGRICULTURAL ZONE	Monroe	Pittsford	Agricultural
A-I	Agricultural/Industrial	Livingston	Groveland	Agricultural/ Commercial/ Industrial
A/R	Agricultural/Residenital	Orleans	Barre	Agricultural/ Residential
A-R	Agricultural/Residential	Livingston	Groveland	Agricultural/ Residential
A	Agricultural-Conservation	Livingston	North Dansville	Agricultural
AG-CONS	AGRICULTURAL-CONSERVATION	Monroe	Parma	Agricultural
A-I	Agricultural-Industrial	Wyoming	Pike	Agricultural/ Commercial/ Industrial
AG-R	Agricultural-Residential	Genesee	Pembroke	Agricultural/ Residential
A-R	Agricultural-Residential	Genesee	Alabama	Agricultural/ Residential
A	Agriculture	Livingston	North Dansville	Agricultural

A-1	Agriculture	Ontario	Manchester	Agricultural
A5A	Agriculture	Wayne	Huron	Agricultural
AG	Agriculture	Livingston	Mount Morris	Agricultural
1	Agriculture Conservation	Ontario	Bristol	Agricultural
A	Agriculture District	Wayne	Wolcott	Agricultural
RAG	Agriculture RAG	Ontario	Phelps	Agricultural/ Residential
AC	Agriculture Use District	Ontario	West Bloomfield	Agricultural
A/C	Agriculture/Conservation	Wayne	Marion	Agricultural
A-R	Agriculture-Residential	Genesee	Stafford	Agricultural/ Residential
ARD-3	Agri-Resid-Conserv 3	Livingston	Livonia	Agricultural/ Residential
A	Agriultural	Ontario	Naples	Agricultural
APT	Airport	Monroe	Rochester	Commercial/ Business
P	Airport	Wayne	Sodus	Commercial/ Business
B-2	AIRPORT-COMMERCIAL	Monroe	Sweden	Commercial/ Business
A-1	Apartment	Wyoming	Perry	Higher Density Residential/ Multi-Family
RA	APARTMENT RESIDENCE	Monroe	Mendon	Higher Density Residential/ Multi-Family
APT	APARTMENTS	Monroe	Perinton	Higher Density Residential/ Multi-Family
B	B	Ontario	Victor	Commercial/ Business
B	B RESIDENTIAL	Monroe	Pittsford	Higher Density Residential/ Multi-Family
GENERAL BUSINESS	B-1	Ontario	Geneva	Commercial/ Business
SPECIAL BUSINESS	B-2	Ontario	Geneva	Commercial/ Business
B.C.S.	BROCKPORT SCHOOLS	Monroe	Sweden	Public Services/ Utilities
B-R	Browns Race District	Monroe	Rochester	Commercial/ Business
B	Business	Livingston	North Dansville	Commercial/ Business
B-1	BUSINESS	Monroe	Perinton	Commercial/ Business
B-1	Business	Ontario	Geneva	Commercial/ Business
B-2	Business	Ontario	Geneva	Commercial/ Business
C-1	Business	Orleans	Albion, Gaines	Commercial/ Business
E	Business	Ontario	Richmond	Commercial/ Business
BN-R	BUSINESS / NON-RETAIL	Monroe	Gates	Commercial/ Business
B1	Business 1	Wayne	Walworth	Commercial/ Business
B2	Business 2	Wayne	Walworth	Commercial/ Business
BOD	BUSINESS AND OFFICE	Monroe	Pittsford	Commercial/ Business
C	BUSINESS DISTRICT	Monroe	Irondequoit	Commercial/ Business
BN-R	Business Non Retail	Monroe	Penfield	Commercial/ Business
BT	Business Transitional	Wayne	Ontario	Commercial/ Business
B	BUSINESS USE	Monroe	Riga	Commercial/ Business
B-1	Business Use	Livingston	Leicester	Commercial/ Business
B-2	Business Use	Livingston	Leicester	Commercial/ Business
B	Business Use District	Monroe	Sweden	Commercial/ Business
B-l	Business-Residential	Livingston	Mount Morris	Mixed Residential/ Commercial/ Institutional
7	C-1 Light Commercial	Ontario	South Bristol	Commercial/ Business
8	C-2 Commercial	Ontario	South Bristol	Commercial/ Business
C-2	C-2 COMMERCIAL	Monroe	Pittsford	Commercial/ Business
CMP	Camping	Wyoming	Sheldon	Open Space
C-D	CANAL DISTRICT	Monroe	Perinton	Mixed Residential/ Commercial/ Institutional
B-4	Canal Waterfront Business	Monroe	Pittsford	Commercial/ Business

NZ	Canandaigua Lake	Yates	Middlesex	Open Space
NZ	Canandaigua Lake	Yates	Italy	Open Space
NZ	Cayuga Lake	Seneca	Seneca Falls	Water Bodies and Flood Zones
NZ	Cayuga Lake	Seneca	Covert	Water Bodies and Flood Zones
NZ	Cayuga Lake	Seneca	Romulus	Water Bodies and Flood Zones
+	CEMETERIES	Monroe	Perinton	Open Space
CEM	Cemetery	Wyoming	Pike	Open Space
CEMETERY	CEMETERY	Monroe	Sweden	Open Space
CM	Cemetery	Monroe	Rochester	Open Space
C-4	Cent. Business District	Monroe	Rochester	Commercial/ Business
B-1	Central Business	Livingston	North Dansville	Commercial/ Business
B-2	Central Business	Livingston	Mount Morris	Commercial/ Business
C-2	Central Business	Ontario	Canandaigua	Commercial/ Business
C-2B	Central Business	Ontario	Canandaigua	Commercial/ Business
C-4A	Central Business	Monroe	Rochester	Commercial/ Business
CB	Central Business	Wyoming	Warsaw	Commercial/ Business
CB	Central Business	Seneca	Waterloo, Fayette	Commercial/ Business
C-B	CENTRAL BUSINESS	Monroe	Webster	Commercial/ Business
B-1	Central Business District	Livingston	Avon	Commercial/ Business
CBD	Central Business District	Orleans	Ridgeway, Shelby	Commercial/ Business
C-1	Central Commercial	Wayne	Palmyra	Commercial/ Business
C-2	Central Commercial	Genesee	Elba	Commercial/ Business
C-2	Central Commercial	Genesee	Oakfield	Commercial/ Business
C-2	Central Commercial	Genesee	Le Roy	Commercial/ Business
C-2	Central Commercial	Genesee	Bergen	Commercial/ Business
C-3	Central Commercial	Genesee	Batavia	Commercial/ Business
CHC	CENTRAL HEALTH CARE	Monroe	Greece	Public Services/ Utilities
LC_1	Class1 Neighborhood Comm	Monroe	Webster	Commercial/ Business
LC_2	Class2 Low Intensity Comm	Monroe	Webster	Lower Density Residential
CD	Cluster Development	Wyoming	Bennington	Special Incentive Zone/ Planned Development
CD	Cluster Development	Wayne	Macedon	Special Incentive Zone/ Planned Development
CR-2	Cnsrvtn Rsdntl, 2 Acre	Monroe	Penfield	Lower Density Residential
C-NB	COMM - NBRHD - BUSINESS	Monroe	Hamlin	Commercial/ Business
C-GB	COMM. - GEN BUSINESS	Monroe	Hamlin	Commercial/ Business
CO	Commerc. Outdoor Storage	Monroe	Webster	Commercial/ Business
B-1	COMMERCIAL	Monroe	Ogden	Commercial/ Business
B-2	COMMERCIAL	Monroe	Ogden	Commercial/ Business
B-3	COMMERCIAL	Monroe	Ogden	Commercial/ Business
C	COMMERCIAL	Monroe	Pittsford	Commercial/ Business
C	COMMERCIAL	Monroe	Parma	Commercial/ Business
C	Commercial	Wyoming	Middlebury	Commercial/ Business
C	COMMERCIAL	Monroe	Clarkson	Commercial/ Business
C	Commercial	Livingston	Nunda	Commercial/ Business
C	Commercial	Livingston	West Sparta	Commercial/ Business
C	Commercial	Livingston	North Dansville	Commercial/ Business
C	Commercial	Livingston	Sparta	Commercial/ Business
C	Commercial	Livingston	Leicester	Commercial/ Business

C	Commercial	Orleans	Shelby	Commercial/ Business
C	Commercial	Orleans	Ridgeway, Shelby	Commercial/ Business
C	Commercial	Orleans	Yates	Commercial/ Business
C	Commercial	Genesee	Alabama	Commercial/ Business
C	Commercial	Genesee	Alexander	Commercial/ Business
C	Commercial	Genesee	Batavia	Commercial/ Business
C	Commercial	Genesee	Bethany	Commercial/ Business
C	Commercial	Genesee	Byron	Commercial/ Business
C	Commercial	Genesee	Darien	Commercial/ Business
C	Commercial	Genesee	Pembroke	Commercial/ Business
C	Commercial	Genesee	Pavilion	Commercial/ Business
C	Commercial	Genesee	Stafford	Commercial/ Business
C	Commercial	Genesee	Oakfield	Commercial/ Business
C	Commercial	Wyoming	Gainesville	Commercial/ Business
C	Commercial	Wyoming	Pike	Commercial/ Business
C	Commercial	Ontario	Victor	Commercial/ Business
C	Commercial	Ontario	Farmington	Commercial/ Business
C	Commercial	Seneca	Waterloo	Commercial/ Business
C	Commercial	Orleans	Gaines	Commercial/ Business
C	Commercial	Orleans	Albion	Commercial/ Business
C	Commercial	Yates	Milo	Commercial/ Business
C	Commercial	Wayne	Macedon	Commercial/ Business
C	Commercial	Yates	Torrey	Commercial/ Business
C	Commercial	Orleans	Barre	Commercial/ Business
C-1	Commercial	Livingston	Geneseo	Commercial/ Business
C-1	Commercial	Genesee	Byron	Commercial/ Business
C-1	Commercial	Ontario	Manchester	Commercial/ Business
C-1	Commercial	Ontario	Hopewell	Commercial/ Business
C-1	Commercial	Ontario	Naples	Commercial/ Business
C-1	Commercial	Wayne	Lyons	Commercial/ Business
C-1	Commercial	Orleans	Murray	Commercial/ Business
C-1	Commercial	Yates	Starkey	Commercial/ Business
C-2	Commercial	Livingston	Geneseo	Commercial/ Business
C-2	Commercial	Ontario	Phelps	Commercial/ Business
CO	COMMERCIAL	Monroe	Perinton	Commercial/ Business
NB	Commercial	Ontario	Farmington	Commercial/ Business
C-2	Commercial (C-2)	Livingston	Geneseo	Commercial/ Business
C-1	Commercial 2	Genesee	Oakfield	Commercial/ Business
B-1	COMMERCIAL B-1	Monroe	Henrietta	Commercial/ Business
B-2	COMMERCIAL B-2	Monroe	Henrietta	Commercial/ Business
CBD	COMMERCIAL BUSINESS	Monroe	Wheatland	Commercial/ Business
4	Commercial C-1	Ontario	Naples	Commercial/ Business
C-1	Commercial C-1	Ontario	Phelps	Commercial/ Business
C-1	Commercial Central Business	Wyoming	Perry, Castile	Commercial/ Business
C-1	Commercial Central Business	Wyoming	Castile	Commercial/ Business
C-2	Commercial Development Area	Wayne	Galen	Commercial/ Business
C1	Commercial District	Wayne	Galen	Commercial/ Business

C-1	COMMERCIAL DISTRICT	Ontario	Phelps	Commercial/ Business
C-2	Commercial General Business	Wyoming	Perry, Castile	Commercial/ Business
C-2	Commercial General Business	Wyoming	Castile	Commercial/ Business
CH	Commercial Historical	Orleans	Gaines	Commercial/ Business
C-L	Commercial Lakefront	Ontario	Canandaigua	Commercial/ Business
CR	Commercial Residential	Wyoming	Gainesville	Mixed Residential/ Commercial/ Institutional
C-1	Commercial Retail	Ontario	Manchester	Commercial/ Business
C	COMMERCIAL WITH SPECIFICS	Monroe	Henrietta	Commercial/ Business
C-2	Commercial/Highway	Wayne	Williamson	Commercial/ Business
C-3	Commercial/Industrial	Wayne	Williamson	Mixed Commercial/ Industrial
C/LI	Commercial/Light Industrial	Ontario	Victor	Higher Density Residential/ Multi-Family
G	Commercial/Light Industrial	Ontario	Richmond	Mixed Commercial/ Industrial
C-1	Commercial/Retail	Wayne	Williamson	Commercial/ Business
C-I	Commercial-Industrial	Genesee	Alexander	Mixed Commercial/ Industrial
C-2	COMMERCIAL DISTRICT	Ontario	Phelps	Commercial/ Business
CB	COMMUNITY BUSINESS	Monroe	Mendon	Commercial/ Business
CB	Community Business	Ontario	Bristol	Commercial/ Business
CB-1	Community Business	Ontario	West Bloomfield	Commercial/ Business
CB-2	Community Business	Ontario	West Bloomfield	Commercial/ Business
4	Community Business C-B	Ontario	Bristol	Commercial/ Business
C-2	Community Commercial	Monroe	Rochester	Commercial/ Business
CC	Community Commercial	Ontario	Canandaigua	Commercial/ Business
CC	Community Commercial	Ontario	East Bloomfield	Commercial/ Business
C-C	COMMUNITY COMMERCIAL	Monroe	Rush	Commercial/ Business
CSP	Community Service Property	Ontario	Naples	Commercial/ Business
CON	Conservation	Wayne	Palmyra	Open Space
CD	Conservation District	Wayne	Wolcott	Open Space
CRE	Conservation Recreation & Green Energy District	Seneca	Seneca Falls	Special Incentive Zone/ Planned Development
CR	Conservation Residential	Wyoming	Arcade	Open Space
C/R	Conservation/Recreation	Seneca	Romulus	Open Space
CC	Core Commercial	Livingston	Livonia	Commercial/ Business
DC	Day Care	Wayne	Walworth	Commercial/ Business
EP	Earth Products	Genesee	Alexander	Industrial
EP	Earth Products	Genesee	Pembroke	Industrial
E-MUG	East Ave MixUse Gateway	Monroe	Rochester	Mixed Residential/ Commercial/ Institutional
E/D	Energy Development	Seneca	Romulus	Special Incentive Zone/ Planned Development
FFO	Flood Fringe Over-Zone	Seneca	Varick	Water Bodies and Flood Zones
F-1	FLOOD HAZARD	Monroe	Wheatland	Water Bodies and Flood Zones
FH	Flood Hazard	Livingston	Avon	Water Bodies and Flood Zones
F-P	Flood Plain	Genesee	Byron	Water Bodies and Flood Zones
F-P	Flood Plain	Seneca	Seneca Falls	Water Bodies and Flood Zones
F-P	Flood Plain	Wayne	Lyons	Water Bodies and Flood Zones
FP-100	Flood Plain - 100 Year	Wayne	Arcadia	Water Bodies and Flood Zones
FP-500	Flood Plain - 500 Year	Wayne	Arcadia	Water Bodies and Flood Zones
F	FLOODPLAIN	Monroe	Parma	Water Bodies and Flood Zones
FW	FLOODWAY	Monroe	Chili	Water Bodies and Flood Zones
F-W	Floodway	Wayne	Arcadia	Water Bodies and Flood Zones

FFO	Floodway Fringe Over-Zone	Seneca	Varick	Water Bodies and Flood Zones
FFO	Floodway Fringe Over-Zone	Seneca	Fayette	Water Bodies and Flood Zones
R-5	Forest Resource Residential	Ontario	South Bristol	Lower Density Residential
FC	Four Corners District	Monroe	Penfield	Commercial/ Business
GC	Gateway Commercial	Livingston	Livonia	Commercial/ Business
GRM	GATEWAY RESIDENTIAL MIX	Monroe	Mendon	Mixed Residential/ Commercial/ Institutional
B-2/LI	Gen Business/Li Industry	Livingston	North Dansville	Mixed Commercial/ Industrial
B1/LI	Gen Business/Lt Industry	Livingston	Avon	Mixed Commercial/ Industrial
GCSURD	Gen Crsrd Urban Renewal	Monroe	Rochester	Mixed Residential/ Commercial/ Institutional
B-3	General & Highway Busines	Livingston	Mount Morris	Commercial/ Business
B	General Business	Orleans	Ridgeway	Commercial/ Business
B	General Business	Orleans	Kendall	Commercial/ Business
B	General Business	Orleans	Carlton	Commercial/ Business
B1	General Business	Livingston	Nunda	Commercial/ Business
B-1	General Business	Livingston	Avon	Commercial/ Business
B-1	General Business	Wyoming	Perry	Commercial/ Business
B-1	General Business	Wayne	Sodus	Commercial/ Business
B-1	General Business	Yates	Jerusalem	Commercial/ Business
B-2	General Business	Monroe	Pittsford	Commercial/ Business
B-2	General Business	Livingston	North Dansville	Commercial/ Business
B-2	General Business	Livingston	Caledonia	Commercial/ Business
B-2	General Business	Wayne	Arcadia	Commercial/ Business
BG	GENERAL BUSINESS	Monroe	Greece	Commercial/ Business
GB	General Business	Monroe	Penfield	Commercial/ Business
GB	GENERAL BUSINESS	Monroe	Gates	Commercial/ Business
GB	GENERAL BUSINESS	Monroe	Chili	Commercial/ Business
GB	GENERAL BUSINESS	Monroe	Wheatland	Commercial/ Business
GB	General Business	Wyoming	Warsaw	Commercial/ Business
GB	General Business	Seneca	Waterloo, Fayette	Commercial/ Business
GB	General Business	Yates	Middlesex	Commercial/ Business
GB	General Business	Wayne	Wolcott, Butler	Commercial/ Business
GB	General Business	Wayne	Rose	Commercial/ Business
GB	General Business	Ontario	Gorham	Commercial/ Business
B-2	General Business District	Livingston	Avon	Commercial/ Business
GB/LI	General Business/Light Industrial	Livingston	Avon	Commercial/ Business
BF-2	General Commercial	Monroe	Brighton	Commercial/ Business
C-2	General Commercial	Genesee	Batavia	Commercial/ Business
C-2	General Commercial	Genesee	Le Roy	Commercial/ Business
C-2	General Commercial	Ontario	Manchester, Phelps	Commercial/ Business
C-2	General Commercial	Wayne	Palmyra	Commercial/ Business
C-2	General Commercial	Orleans	Albion, Gaines	Commercial/ Business
C-3	General Commercial	Monroe	Rochester	Commercial/ Business
GC	GENERAL COMMERCIAL	Monroe	Mendon	Commercial/ Business
GC	GENERAL COMMERCIAL	Monroe	Pittsford, Perinton	Commercial/ Business
GC	GENERAL COMMERCIAL	Monroe	Ogden	Commercial/ Business
GC	General Commercial	Wayne	Macedon	Commercial/ Business
GC	General Commercial	Yates	Milo	Commercial/ Business

GC	General Commercial	Wayne	Arcadia	Commercial/ Business
GEN-COMM	GENERAL COMMERCIAL	Monroe	Parma	Commercial/ Business
G	General Industrial	Livingston	Geneseo	Industrial
GI	GENERAL INDUSTRIAL	Monroe	Riga	Industrial
GI	GENERAL INDUSTRIAL	Monroe	Gates	Industrial
GI	GENERAL INDUSTRIAL	Monroe	Clarkson	Industrial
GI	GENERAL INDUSTRIAL	Monroe	Chili	Industrial
GI	General Industrial	Ontario	East Bloomfield	Industrial
G-I	GENERAL INDUSTRIAL	Monroe	Webster	Industrial
I-2	General Industrial	Ontario	Manchester	Industrial
IG	GENERAL INDUSTRIAL	Monroe	Greece	Industrial
R-1	General Residential	Genesee	Le Roy	Lower Density Residential
R-1	General Residential	Wayne	Lyons	Lower Density Residential
R2	General Residential	Yates	Benton	Lower Density Residential
R2	General Residential	Yates	Milo	Lower Density Residential
B	General&Highway Business	Livingston	Lima	Commercial/ Business
9	Government Lands	Ontario	South Bristol	Open Space
H	Hamlet	Orleans	Shelby	Lower Density Residential
H	Hamlet	Orleans	Yates	Lower Density Residential
H	Hamlet	Orleans	Ridgeway	Lower Density Residential
H	Hamlet	Wayne	Walworth	Lower Density Residential
RH	Hamlet	Orleans	Kendall	Lower Density Residential
RH	Hamlet	Orleans	Carlton	Lower Density Residential
HC	Hamlet Center	Yates	Benton	Mixed Residential/ Commercial/ Institutional
HC	Hamlet Commercial	Ontario	Gorham	Commercial/ Business
HR	Hamlet Residential	Yates	Middlesex	Lower Density Residential
HR	Hamlet Residential			Higher Density Residential/ Multi-Family
HR	Hamlet Residential	Seneca	Romulus	Lower Density Residential
HR	Hamlet Residential	Ontario	Gorham	Lower Density Residential
HR	Hamlet Residential District	Seneca		Higher Density Residential/ Multi-Family
LR	Hamlet Residential District	Seneca		Lower Density Residential
HD	HD Residential	Ontario	Farmington	Higher Density Residential/ Multi-Family
RMF	HD Residential	Ontario	Farmington	Higher Density Residential/ Multi-Family
B-2	Heavy Commercial	Ontario	Seneca	Commercial/ Business
C-3	Heavy Commercial	Ontario	Canandaigua	Commercial/ Business
I-1	HEAVY INDUSTRIAL	Monroe	Sweden	Industrial
I-2	Heavy Industrial	Livingston	North Dansville	Industrial
I-2	Heavy Industrial	Wayne	Arcadia	Industrial
HI	Heavy Industry	Seneca	Waterloo, Fayette	Industrial
I-2	Heavy Industry	Livingston	Caledonia	Industrial
D-5	High Dens Dwntrwn Rsdnt	Monroe	Rochester	Higher Density Residential/ Multi-Family
D-6	High Dens Dwntrwn Rsdnt	Monroe	Rochester	Higher Density Residential/ Multi-Family
HDR	High Density Residential	Wayne	Marion	Higher Density Residential/ Multi-Family
HD-RES	HIGH DENSITY RESIDENTIAL	Monroe	Parma	Commercial/ Business
HR	High Density Residential	Livingston	Mount Morris	Higher Density Residential/ Multi-Family
HR	High Density Residential	Livingston	North Dansville	Higher Density Residential/ Multi-Family
MH	High Density Residential	Orleans	Ridgeway, Shelby	Higher Density Residential/ Multi-Family

R-2	High Density Residential	Livingston	Nunda	Lower Density Residential
R3500	High Density Residential	Wayne	Wolcott, Butler	Higher Density Residential/ Multi-Family
R-5	High Density Rsdntl	Monroe	Rochester	Higher Density Residential/ Multi-Family
HC	High Intensity Commercial	Monroe	Webster	Commercial/ Business
HTMO	HIGH TECH MFG&OFFICE PARK	Monroe	Pittsford	Commercial/ Business
H	Highway	Ontario	Geneva	Commercial/ Business
B-1	Highway Business	Ontario	Seneca	Commercial/ Business
B-3	Highway Business	Livingston	Caledonia	Commercial/ Business
C-2	HIGHWAY BUSINESS	Ontario	Gorham	Commercial/ Business
C-2	Highway Business	Seneca	Seneca Falls	Commercial/ Business
C-20	HIGHWAY BUSINESS	Ontario	Gorham	Commercial/ Business
HB	Highway Business	Yates	Middlesex	Commercial/ Business
HB	Highway Business	Wayne	Huron	Commercial/ Business
B-3	Highway Business District	Wayne	Arcadia	Commercial/ Business
C-2	Highway Commercial	Ontario	Naples	Commercial/ Business
C-2	Highway Commercial	Seneca	Seneca Falls	Commercial/ Business
C-3	Highway Commercial	Wayne	Palmyra	Commercial/ Business
HC	HIGHWAY COMMERCIAL	Monroe	Riga	Commercial/ Business
HC	HIGHWAY COMMERCIAL	Monroe	Clarkson	Commercial/ Business
HC	Highway Commercial	Livingston	Geneseo	Commercial/ Business
HC	Highway Commercial	Wyoming	Arcade	Commercial/ Business
H-C	HIGHWAY COMMERCIAL	Monroe	Wheatland	Commercial/ Business
HGWY-COMM	HIGHWAY COMMERCIAL	Monroe	Parma	Commercial/ Business
HC/LI	Highway Commercial/ Light Industrial	Wyoming	Arcade	Mixed Commercial/ Industrial
HC/LI	Highway Commercial/Light Industrial	Wyoming	Arcade	Mixed Commercial/ Industrial
HR	Highway Residential	Livingston	Geneseo	Lower Density Residential
HR	Highway Residential	Livingston	Sparta	Lower Density Residential
HR	Highway Residential	Yates	Barrington	Lower Density Residential
HC	HIGHWAY/COMMERCIAL	Monroe	Riga	Commercial/ Business
HCC	HILTON COMMUNITY CENTER	Monroe	Parma	Public Services/ Utilities
HSD	HILTON SCHOOL DISTRICT	Monroe	Parma	Public Services/ Utilities
HO	Historic Overlay	Genesee	Batavia	Special Incentive Zone/ Planned Development
H	HISTORIC, ONE FAM RES.	Monroe	Wheatland	Lower Density Residential
HIS	Historical	Wayne	Palmyra	Special Incentive Zone/ Planned Development
HPZ	HISTORICAL PRESERVATION	Monroe	Chili	Special Incentive Zone/ Planned Development
HR-2	HR-2	Ontario	Victor	Higher Density Residential/ Multi-Family
I	I	Ontario	Victor	Industrial
INDUSTRY	I-1	Ontario	Geneva	Industrial
IZ	INCENTIVE ZONING	Monroe	Pittsford	Special Incentive Zone/ Planned Development
I-LC	IND. LIMITED COMM.	Monroe	Henrietta	Mixed Commercial/ Industrial
I	Indsutrial	Orleans	Ridgeway, Shelby	Industrial
ICMI	Indust, Comm, Mfg, Instit	Monroe	Rochester	Mixed Commercial/ Industrial
F	Industrial	Ontario	Richmond	Industrial
F	Industrial	Ontario	Geneva	Industrial
F-1	Industrial	Ontario	Geneva	Industrial
GI	Industrial	Ontario	Farmington	Industrial
I	INDUSTRIAL	Monroe	Parma	Industrial

I	Industrial	Wyoming	Middlebury	Industrial
I	Industrial	Ontario	Canandaigua	Industrial
I	INDUSTRIAL	Monroe	Pittsford, Perinton	Industrial
I	Industrial	Livingston	York	Industrial
I	Industrial	Livingston	Mount Morris	Industrial
I	Industrial	Livingston	Leicester	Industrial
I	Industrial	Orleans	Yates	Industrial
I	Industrial	Orleans	Shelby	Industrial
I	Industrial	Orleans	Ridgeway, Shelby	Industrial
I	Industrial	Wyoming	Warsaw	Industrial
I	Industrial	Genesee	Alabama	Industrial
I	Industrial	Genesee	Batavia	Industrial
I	Industrial	Genesee	Bergen	Industrial
I	Industrial	Genesee	Bethany	Industrial
I	Industrial	Genesee	Darien	Industrial
I	Industrial	Genesee	Pembroke	Industrial
I	Industrial	Genesee	Pavilion	Industrial
I	Industrial	Genesee	Elba	Industrial
I	Industrial	Genesee	Stafford	Industrial
I	Industrial	Genesee	Oakfield	Industrial
I	Industrial	Genesee	Le Roy	Industrial
I	Industrial	Wyoming	Java	Industrial
I	Industrial	Wyoming	Orangeville	Industrial
I	Industrial	Wyoming	Sheldon	Industrial
I	Industrial	Wyoming	Gainesville	Industrial
I	Industrial	Wyoming, Genesee	Attica, Alexander	Industrial
I	Industrial	Ontario	Victor	Industrial
I	Industrial	Seneca	Waterloo	Industrial
I	Industrial	Seneca	Tyre	Industrial
I	Industrial	Wayne	Palmyra	Industrial
I	Industrial	Wayne	Sodus	Industrial
I	Industrial	Wayne	Galen	Industrial
I	Industrial	Orleans	Murray	Industrial
I	Industrial	Orleans	Albion	Industrial
I	Industrial	Orleans	Ridgeway	Industrial
I	Industrial	Yates	Milo	Industrial
I	Industrial	Wayne	Macedon	Industrial
I	Industrial	Wayne	Walworth	Industrial
I	Industrial	Wayne	Ontario	Industrial
I	Industrial	Yates	Benton	Industrial
I	Industrial	Yates	Torrey	Industrial
I	Industrial	Orleans	Clarendon	Industrial
I	Industrial	Wayne	Arcadia	Industrial
I	Industrial	Wayne	Marion	Industrial
I	Industrial	Monroe	Riga	Industrial
I	Industrial	Ontario	Gorham	Industrial
I-1	Industrial	Genesee	Byron	Industrial

I-1	Industrial	Genesee	Batavia	Industrial
I-1	Industrial	Genesee	Le Roy	Industrial
I-1	Industrial	Wyoming	Perry	Industrial
I-1	Industrial	Ontario	Hopewell	Industrial
I-1	Industrial	Ontario	Seneca	Industrial
I-1	Industrial	Wayne	Sodus	Industrial
I-1	Industrial	Wayne	Williamson	Industrial
I-2	Industrial	Genesee	Batavia	Industrial
IN	Industrial	Monroe	Webster	Industrial
IND	INDUSTRIAL	Monroe	Henrietta	Industrial
IND	INDUSTRIAL	Monroe	Perinton	Industrial
IND	INDUSTRIAL	Monroe	Mendon	Industrial
IND	INDUSTRIAL	Monroe	Hamlin	Industrial
IND	INDUSTRIAL	Monroe	Ogden	Industrial
LI	Industrial	Ontario	Farmington	Industrial
M	Industrial	Livingston	Lima	Industrial
M	Industrial	Wayne	Wolcott, Butler	Industrial
M	Industrial	Wayne	Rose	Industrial
M1	Industrial	Wayne	Galen	Industrial
M-1	INDUSTRIAL	Monroe	Perinton	Industrial
M-1	Industrial	Ontario	Manchester	Industrial
M-1	Industrial	Ontario	Manchester, Phelps	Industrial
M-1	INDUSTRIAL	Ontario	Gorham	Industrial
M-1	Industrial	Seneca	Seneca Falls	Industrial
M-1	Industrial	Wayne	Lyons	Industrial
M-1	Industrial	Orleans	Murray	Industrial
M-1	Industrial	Yates	Starkey	Industrial
I	Industrial District	Livingston	Livonia	Industrial
M-1	INDUSTRIAL DISTRICT	Ontario	Phelps	Industrial
I-3	INDUSTRIAL EXCAVATION	Monroe	Sweden	Industrial
M-1	Industrial M-1	Ontario	Phelps	Industrial
IM	Industrial Mining	Orleans	Clarendon	Industrial
CIP	INDUSTRIAL PARK	Monroe	Wheatland	Industrial
IP	INDUSTRIAL PARK	Monroe	Mendon	Industrial
IP	Industrial Park	Genesee	Batavia	Industrial
I-P	Industrial Processing	Genesee	Bergen	Industrial
I	INDUSTRIAL USE	Monroe	Riga	Industrial
I	Industrial Use	Livingston	Leicester	Industrial
I-1	Industrial Use	Ontario	West Bloomfield	Industrial
I	Industrial Use Districts	Monroe	Sweden	Industrial
INDs	INDUSTRIAL WITH SPECIFICS	Monroe	Henrietta	Industrial
IW	Industrial/Warehousing	Seneca	Romulus	Industrial
M	Industry	Wayne	Huron	Industrial
IPD	Institutional Plnd Dvlpmt	Monroe	Rochester	Special Incentive Zone/ Planned Development
IPD #10	Institutional Plnd Dvlpmt	Monroe	Rochester	Special Incentive Zone/ Planned Development
IPD #11	Institutional Plnd Dvlpmt	Monroe	Rochester	Special Incentive Zone/ Planned Development
IPD #12	Institutional Plnd Dvlpmt	Monroe	Rochester	Special Incentive Zone/ Planned Development

IPD #13	Institutional Plnd Dvlpmt	Monroe	Rochester	Special Incentive Zone/ Planned Development
IPD #14	Institutional Plnd Dvlpmt	Monroe	Rochester	Special Incentive Zone/ Planned Development
IPD #15	Institutional Plnd Dvlpmt	Monroe	Rochester	Special Incentive Zone/ Planned Development
IPD #16	Institutional Plnd Dvlpmt	Monroe	Rochester	Special Incentive Zone/ Planned Development
IPD #2	Institutional Plnd Dvlpmt	Monroe	Rochester	Special Incentive Zone/ Planned Development
IPD #3	Institutional Plnd Dvlpmt	Monroe	Rochester	Special Incentive Zone/ Planned Development
IPD #5	Institutional Plnd Dvlpmt	Monroe	Rochester	Special Incentive Zone/ Planned Development
IPD #6	Institutional Plnd Dvlpmt	Monroe	Rochester	Special Incentive Zone/ Planned Development
IPD #7	Institutional Plnd Dvlpmt	Monroe	Rochester	Special Incentive Zone/ Planned Development
IPD #8	Institutional Plnd Dvlpmt	Monroe	Rochester	Special Incentive Zone/ Planned Development
IPD #9	Institutional Plnd Dvlpmt	Monroe	Rochester	Special Incentive Zone/ Planned Development
IG	Institutional/Governmental	Seneca	Romulus	Mixed Residential/ Commercial/ Institutional
INT	Interchange	Genesee	Pembroke	Commercial/ Business
INT-I	Interchange Industry	Genesee	Bergen	Industrial
INT-R	Interchange Retail	Genesee	Bergen	Commercial/ Business
NZ	Keuka Lake	Yates	Jerusalem	Water Bodies and Flood Zones
NZ	Keuka Lake	Yates	Milo	Water Bodies and Flood Zones
NZ	Keuka Lake	Yates	Barrington	Water Bodies and Flood Zones
L-D	Lake Development	Wyoming	Perry, Castile	Mixed Residential/ Commercial/ Institutional
L-D	Lake Development Special	Wyoming	Castile	Mixed Residential/ Commercial/ Institutional
L-1	Lake District	Wyoming	Perry	Lower Density Residential
LF-C	Lake Front Commercial	Ontario	Geneva	Commercial/ Business
LF-R	Lake Front Residential	Ontario	Geneva	Lower Density Residential
LNB	Lake Nghbrhd Business	Livingston	Geneseo	Commercial/ Business
LR	Lake Residential	Livingston	Geneseo	Lower Density Residential
LR	Lake Residential	Livingston	Groveland	Lower Density Residential
LR	Lake Residential	Yates	Barrington	Lower Density Residential
LR	Lake Residential	Yates	Middlesex	Lower Density Residential
LR	Lake Residential	Yates	Benton	Lower Density Residential
R-1	Lake Residential	Yates	Jerusalem	Lower Density Residential
LR-1	Lake Residential-1	Livingston	Conesus	Lower Density Residential
LR-2	Lake Residential-2	Livingston	Conesus	Lower Density Residential
L	Lake Shore	Livingston	Geneseo	Lower Density Residential
LSR	Lake Shore Residential	Livingston	Groveland	Lower Density Residential
LR	Lakeshore Residential	Seneca	Romulus	Lower Density Residential
L	Land Conservation	Genesee	Batavia	Open Space
LC	Land Conservation	Livingston	Mount Morris	Open Space
LC	Land Conservation	Genesee	Alabama	Open Space
LC	Land Conservation	Genesee	Alexander	Open Space
LC	Land Conservation	Genesee	Bergen	Open Space
LC	Land Conservation	Genesee	Oakfield	Open Space
LC	Land Conservation	Genesee	Le Roy	Open Space
LC	Land Conservation	Genesee	Pembroke	Open Space
LC	Land Conservation	Wayne	Huron	Open Space
LC	Land Conservation	Wayne	Galen	Open Space
LC	Land Conservation	Orleans	Murray	Open Space
LC	Land Conservation	Wayne	Wolcott, Butler	Open Space

LC	Land Conservation	Yates	Torrey	Open Space
LC	Land Conservation	Wayne	Rose	Open Space
LC	Land Conservation	Wayne	Arcadia	Open Space
L-C	Land Conservation	Livingston	Lima	Open Space
L-C	Land Conservation	Livingston	Caledonia	Open Space
L-C	Land Conservation	Genesee	Byron	Open Space
L-C	Land Conservation	Ontario	Manchester	Open Space
L-C	Land Conservation	Ontario	Manchester, Phelps	Open Space
L-C	Land Conservation	Ontario	Naples	Open Space
L-C	Land Conservation	Seneca	Seneca Falls	Open Space
L-C	Land Conservation	Yates	Starkey	Open Space
278	Land Dvlpd Under 278	Monroe	Mendon	Special Incentive Zone/ Planned Development
L-D	LANDING DEVELOPMENT DIST.	Monroe	Perinton	Commercial/ Business
LL	Large Lot Residential	Monroe	Webster	Lower Density Residential
LLD	LaSalle's Landing Dstrct	Monroe	Penfield	Commercial/ Business
LLDD	LaSalle's Landing Dvlpmt	Monroe	Irondequoit	Commercial/ Business
RR-40	LD Residential	Ontario	Farmington	Lower Density Residential
RR-80	LD Residential	Ontario	Farmington	Lower Density Residential
I	Light Industrial	Livingston	Nunda	Industrial
I	Light Industrial	Monroe	Riga	Industrial
I-1	Light Industrial	Livingston	North Dansville	Industrial
I-1	Light Industrial	Livingston	Avon	Industrial
I-1	Light Industrial	Wayne	Arcadia	Industrial
I-2	LIGHT INDUSTRIAL	Monroe	Sweden	Industrial
I-2	Light Industrial	Genesee	Le Roy	Industrial
IG	Light Industrial	Monroe	Brighton	Industrial
IL	LIGHT INDUSTRIAL	Monroe	Greece	Industrial
LI	LIGHT INDUSTRIAL	Monroe	Rush	Industrial
LI	LIGHT INDUSTRIAL	Monroe	Riga	Industrial
LI	LIGHT INDUSTRIAL	Monroe	Pittsford	Industrial
LI	LIGHT INDUSTRIAL	Monroe	Chili	Industrial
LI	LIGHT INDUSTRIAL	Monroe	Ogden	Industrial
LI	LIGHT INDUSTRIAL	Monroe	Wheatland	Industrial
LI	Light Industrial	Livingston	Nunda	Industrial
LI	Light Industrial	Livingston	Sparta	Industrial
LI	Light Industrial	Orleans	Shelby	Industrial
LI	Light Industrial	Wyoming	Gainesville	Industrial
LI	Light Industrial	Wyoming	Arcade	Industrial
LI	Light Industrial	Wyoming	Warsaw	Industrial
LI	Light Industrial	Ontario	East Bloomfield	Industrial
LI	Light Industrial	Seneca	Waterloo, Fayette	Industrial
LI	Light Industrial	Orleans	Ridgeway	Industrial
LI	Light Industrial	Ontario	Bristol	Industrial
L-I	Light Industrial	Livingston	Avon	Industrial
L-I	Light Industrial	Ontario	Naples	Industrial
L-I	LIGHT INDUSTRIAL	Monroe	Parma	Industrial
LT-IND	LIGHT INDUSTRIAL	Monroe	Parma	Industrial

M-1	Light Industrial	Monroe	Pittsford	Industrial
M-1	Light Industrial	Ontario	Canandaigua	Industrial
M-2	Light Industrial	Ontario	Manchester	Industrial
5	Light Industrial L-I	Ontario	Bristol	Industrial
I-1	Light Industry	Livingston	Caledonia	Industrial
LR	Light Residential	Livingston	North Dansville	Lower Density Residential
L.H.O.	LIGHT, HIGH TECH IND.	Monroe	Clarkson	Industrial
C-1	Limeted Commercial	Genesee	Le Roy	Commercial/ Business
LB	Limited Business	Monroe	Penfield	Commercial/ Business
LC-R	LIMITED COMM.-RSDNTL	Monroe	Perinton	Mixed Residential/ Commercial/ Institutional
C-1	Limited Commercial	Genesee	Batavia	Commercial/ Business
C-1	Limited Commercial	Genesee	Le Roy	Commercial/ Business
LC	LIMITED COMMERCIAL	Monroe	Perinton	Commercial/ Business
LC	LIMITED COMMERCIAL	Monroe	Pittsford, Perinton	Commercial/ Business
LCR	Limited Commercial/Residential	Wayne	Sodus	Mixed Residential/ Commercial/ Institutional
LI	Limited Industrial	Monroe	Penfield	Industrial
LI	LIMITED INDUSTRIAL	Monroe	Gates	Industrial
LI	Limited Industrial	Ontario	Canandaigua	Industrial
M-1	Limited Industrial	Livingston	Geneseo	Industrial
LI	Limited Industrial Use	Monroe	Sweden	Industrial
LR	Limited Residential	Livingston	Avon	Lower Density Residential
B-1	Local Business	Livingston	Mount Morris	Commercial/ Business
C-1	Local Retail	Seneca	Seneca Falls	Commercial/ Business
C-1	Local Shopping	Ontario	Manchester, Phelps	Commercial/ Business
2	Low Density Residential	Ontario	Bristol	Lower Density Residential
LDR	Low Density Residential	Genesee	Darien	Lower Density Residential
LDR	Low Density Residential	Yates	Middlesex	Lower Density Residential
LDR	Low Density Residential	Wayne	Marion	Lower Density Residential
LR	Low Density Residential	Livingston	Mount Morris	Lower Density Residential
LR	Low Density Residential	Livingston	Nunda	Lower Density Residential
LR	Low Density Residential	Livingston	North Dansville	Lower Density Residential
LR	Low Density Residential	Ontario	West Bloomfield	Lower Density Residential
L-R	Low Density Residential	Wyoming	Perry	Lower Density Residential
R	Low Density Residential	Yates	Milo	Lower Density Residential
R1	Low Density Residential	Wayne	Galen	Lower Density Residential
R-1	Low Density Residential	Livingston	Geneseo	Lower Density Residential
R-1	Low Density Residential	Wyoming	Arcade	Lower Density Residential
R-1	Low Density Residential	Ontario	Seneca	Lower Density Residential
R-1	Low Density Residential	Seneca	Waterloo	Lower Density Residential
R-1	Low Density Residential	Wayne	Lyons	Lower Density Residential
R-1	Low Density Residential	Yates	Starkey	Lower Density Residential
R-2	Low Density Residential	Wyoming	Arcade	Lower Density Residential
2	Low Density Residential L	Ontario	Bristol	Lower Density Residential
2	Low Density Residential R	Ontario	Naples	Lower Density Residential
LR-2	Low Density Residential-2	Livingston	North Dansville	Lower Density Residential
R-1	Low Density Residetnial	Wayne	Lyons	Lower Density Residential
BE-F	Low Intensity Commercial	Monroe	Brighton	Commercial/ Business

LIO	Low Intensity Office	Livingston	Geneseo	Commercial/ Business
LMR	Low Medium Residential	Monroe	Webster	Higher Density Residential/ Multi-Family
H-2	Low-Med Dens Historical	Monroe	Rochester	Higher Density Residential/ Multi-Family
R-3	Low-Med Density Rsdntl	Monroe	Rochester	Higher Density Residential/ Multi-Family
1	LR Lake Residential	Ontario	South Bristol	Lower Density Residential
M-MUG	Main St MixUse Gateway	Monroe	Rochester	Mixed Residential/ Commercial/ Institutional
MHP	Manufactured Housing	Wayne	Walworth	Commercial/ Business
MHP	Manufactured Home Park	Ontario	Naples	Higher Density Residential/ Multi-Family
MHD	Manufactured Home Park District	Wyoming	Java	Higher Density Residential/ Multi-Family
MH	Manufactured-Mobile Home	Ontario	Bristol	Lower Density Residential
M	Manufacturing	Wyoming	Bennington	Industrial
M-1	Manufacturing	Monroe	Rochester	Industrial
M-1A	Manufacturing	Monroe	Rochester	Industrial
M-1B	Manufacturing	Monroe	Rochester	Industrial
M-2	Manufacturing	Monroe	Rochester	Industrial
M	MANUFACTURING DISTRICT	Monroe	Irondequoit	Industrial
M-1	Manufacturing District	Orleans	Albion, Gaines	Industrial
M	Manufacturing Industrial	Monroe	Rochester	Industrial
M-1	Manufacturing Light Industry	Wyoming	Perry, Castile	Industrial
M-1	Maufacturing	Ontario	Canandaigua	Industrial
MD	MD Residential	Ontario	Farmington	Lower Density Residential
RS-25	MD Residential	Ontario	Farmington	Lower Density Residential
MD-RES	MED DENSITY RESIDENTIAL	Monroe	Parma	Higher Density Residential/ Multi-Family
R-1	Med Density Residential	Livingston	Nunda	Higher Density Residential/ Multi-Family
MC	Med Intensity Commercial	Monroe	Webster	Commercial/ Business
H-4	Med-High Dens Historical	Monroe	Rochester	Higher Density Residential/ Multi-Family
R-2	Medium Density Rsdntial	Ontario	Seneca	Higher Density Residential/ Multi-Family
R1500	Medium Density Residence	Wayne	Huron	Higher Density Residential/ Multi-Family
R15000	Medium Density Residence	Wayne	Huron	Higher Density Residential/ Multi-Family
3	Medium Density Residentia	Ontario	Bristol	Higher Density Residential/ Multi-Family
MR	Medium Density Residentia	Ontario	West Bloomfield	Higher Density Residential/ Multi-Family
R-2	Medium Density Residentia	Ontario	Seneca	Higher Density Residential/ Multi-Family
MDR	Medium Density Residential	Genesee	Darien	Higher Density Residential/ Multi-Family
MR	Medium Density Residential	Orleans	Ridgeway, Shelby	Higher Density Residential/ Multi-Family
R15000	Medium Density Residential	Wayne	Wolcott, Butler	Higher Density Residential/ Multi-Family
R2	Medium Density Residential	Wayne	Galen	Higher Density Residential/ Multi-Family
R-2	Medium Density Residential	Genesee	Le Roy	Higher Density Residential/ Multi-Family
R-2	Medium Density Residential	Seneca	Waterloo	Higher Density Residential/ Multi-Family
R-2	Medium Density Residential	Yates	Starkey	Higher Density Residential/ Multi-Family
R-2	Medium Density Residential	Yates	Milo	Higher Density Residential/ Multi-Family
R-3	Medium Density Residential	Wyoming	Arcade	Higher Density Residential/ Multi-Family
R2	Medium Density Residential District	Wayne	Galen	Higher Density Residential/ Multi-Family
R-3-B	Medium Density Residential/Restricted Business	Wyoming	Arcade	Higher Density Residential/ Multi-Family
MR	Medium Density Rsdntl	Livingston	Nunda	Higher Density Residential/ Multi-Family
R-4	Medium Density Rsdntl	Monroe	Rochester	Higher Density Residential/ Multi-Family
MHR	Medium High Residential	Monroe	Webster	Higher Density Residential/ Multi-Family
MR	Medium Residential	Livingston	North Dansville	Higher Density Residential/ Multi-Family

M-IPD #1	Mfg, Indstrl Plnd Dvlpmt	Monroe	Rochester	Special Incentive Zone/ Planned Development
M-IPD #2	Mfg, Indstrl Plnd Dvlpmt	Monroe	Rochester	Special Incentive Zone/ Planned Development
M-IPD #3	Mfg, Indstrl Plnd Dvlpmt	Monroe	Rochester	Special Incentive Zone/ Planned Development
C/I	MIXED COMMERCIAL / INDUST	Monroe	Pittsford, Perinton	Mixed Commercial/ Industrial
MU	Mixed Use	Livingston	Geneseo	Commercial/ Business
MU	Mixed Use	Ontario	Seneca	Mixed Residential/ Commercial/ Institutional
MULIC	MIXED USE LT. IND. COMM.	Monroe	Mendon	Mixed Commercial/ Industrial
MH	Mobile Home	Livingston	Mount Morris	Higher Density Residential/ Multi-Family
MH	Mobile Home	Ontario	Victor	Higher Density Residential/ Multi-Family
M-H	Mobile Home	Wyoming	Covington	Higher Density Residential/ Multi-Family
MHP	MOBILE HOME	Monroe	Riga	Higher Density Residential/ Multi-Family
MHD	Mobile Home Development	Wayne	Macedon	Higher Density Residential/ Multi-Family
MH	MOBILE HOME DISTRICT	Monroe	Clarkson	Higher Density Residential/ Multi-Family
A-2	Mobile Home Park	Ontario	Manchester	Higher Density Residential/ Multi-Family
MH	Mobile Home Park	Wayne	Sodus	Higher Density Residential/ Multi-Family
M-H	Mobile Home Park	Ontario	Canandaigua	Higher Density Residential/ Multi-Family
M-H	Mobile Home Park	Ontario	Manchester	Higher Density Residential/ Multi-Family
MHP	Mobile Home Park	Monroe	Penfield	Higher Density Residential/ Multi-Family
MHP	Mobile Home Park	Genesee	Batavia	Higher Density Residential/ Multi-Family
MHP	Mobile Home Park	Ontario	West Bloomfield	Higher Density Residential/ Multi-Family
M-P	Mobile Home Park	Seneca	Seneca Falls	Higher Density Residential/ Multi-Family
R-4	Mobile Home Parks	Wyoming	Arcade	Higher Density Residential/ Multi-Family
R-MH	MOBILE HOME RESIDENTIAL	Monroe	Rush	Higher Density Residential/ Multi-Family
MATZ	MONROE AVE TRANSITIONAL	Monroe	Pittsford	Lower Density Residential
MCP	MONROE COUNTY PARK	Monroe	Sweden	Open Space
R-3	Multi Family	Ontario	Canandaigua	Lower Density Residential
R-2	Multi Family Residential	Orleans	Murray	Lower Density Residential
R-3	Multi-Fam Excluding MHP	Wayne	Williamson	Lower Density Residential
R-2	Multi-Fam Inclduing MHP	Wayne	Williamson	Lower Density Residential
R-2	Multi-Fam Including MHP	Wayne	Williamson	Lower Density Residential
R-3	MultiFamily	Ontario	Canandaigua	Lower Density Residential
RM	MULTI-FAMILY RESIDENCE	Monroe	Wheatland	Higher Density Residential/ Multi-Family
R-2	Multi-Family Residential	Livingston	Geneseo	Lower Density Residential
R-2	Multi-Family Residential	Wayne	Lyons	Lower Density Residential
R-3	Multi-Family Residential	Livingston	Mount Morris	Lower Density Residential
MR	MULTI-FAM-RES 6D.U. MAX	Monroe	Gates	Higher Density Residential/ Multi-Family
MD	Multiple Dwelling	Ontario	Victor	Higher Density Residential/ Multi-Family
R-MD	MULTIPLE DWELLING RES	Monroe	Rush	Higher Density Residential/ Multi-Family
MD	Multiple Dwellings	Ontario	Naples	Higher Density Residential/ Multi-Family
MFR	MULTIPLE FAM RESIDENTIAL	Monroe	Ogden	Higher Density Residential/ Multi-Family
R-3	Multiple Family Residenti	Livingston	Leicester	Lower Density Residential
M-R	Multiple Family Residential	Ontario	Geneva	Higher Density Residential/ Multi-Family
MFH	MULTIPLE FAMILY RSDNTL	Monroe	Greece	Higher Density Residential/ Multi-Family
R-2	Multiple Family Rsdntl	Livingston	Avon	Lower Density Residential
MR	Multiple Residence	Monroe	Penfield	Higher Density Residential/ Multi-Family
MR	Multiple Residence	Ontario	East Bloomfield	Higher Density Residential/ Multi-Family
MR	Multiple Residence	Ontario	Canandaigua	Higher Density Residential/ Multi-Family

R-1-15	Multiple Residence	Ontario	East Bloomfield	Higher Density Residential/ Multi-Family
RM	MULTIPLE RESIDENCE	Monroe	Chili	Higher Density Residential/ Multi-Family
MR	Multiple Residential	Ontario	Canandaigua	Higher Density Residential/ Multi-Family
M-R	Multiple Residential	Livingston	Lima	Higher Density Residential/ Multi-Family
R-3	Multiple-Family Rsdntl	Livingston	Avon	Lower Density Residential
MR	MULTI-RESIDENTIAL	Monroe	Parma	Higher Density Residential/ Multi-Family
M-R	Multi-Residential	Seneca	Seneca Falls	Higher Density Residential/ Multi-Family
M-R-H	Multple Fam Res Historical	Ontario	Geneva	Higher Density Residential/ Multi-Family
MFL	MULTPLE FAMILY RSDNTL	Monroe	Greece	Higher Density Residential/ Multi-Family
N	Natural Area	Wayne	Sodus	Open Space
6	NC Neighborhood Commercia	Ontario	South Bristol	Commercial/ Business
NB	NEIGHBORHOOD BUSINESS	Monroe	Gates	Commercial/ Business
NB	NEIGHBORHOOD BUSINESS	Monroe	Chili	Commercial/ Business
NB	Neighborhood Business	Wayne	Marion	Commercial/ Business
N-B	NEIGHBORHOOD BUSINESS	Monroe	Webster	Commercial/ Business
BF-1	Neighborhood Commercial	Monroe	Brighton	Commercial/ Business
C-1	Neighborhood Commercial	Genesee	Elba	Commercial/ Business
C-1	Neighborhood Commercial	Genesee	Le Roy	Commercial/ Business
C-1	Neighborhood Commercial	Genesee	Bergen	Commercial/ Business
NC	Neighborhood Commercial	Ontario	Canandaigua	Commercial/ Business
NC	Neighborhood Commercial	Wyoming	Arcade	Commercial/ Business
NC	Neighborhood Commercial	Wayne	Arcadia	Commercial/ Business
NR	Neighborhood Residential	Livingston	Livonia	Lower Density Residential
N-B	NEIGHBORHOOD-BUSINESS	Monroe	Perinton	Commercial/ Business
NCD	New Community District	Wayne	Macedon	Mixed Residential/ Commercial/ Institutional
C-1	Nghbrhd Commercial	Monroe	Rochester	Commercial/ Business
C-1	Nieghborhood Commercial	Genesee	Oakfield	Commercial/ Business
C-1	Nieghborhood Commercial	Genesee	Bergen	Commercial/ Business
NC	Nieghborhood Commercial	Wayne	Palmyra	Commercial/ Business
NZ	No Zone	Livingston	North Dansville	No Zoning/ Open Zone
NZ	No Zone	Livingston	Springwater	No Zoning/ Open Zone
NZ	No Zone	Livingston	Portage	No Zoning/ Open Zone
NZ	No Zone	Ontario	Canadice	No Zoning/ Open Zone
NZ	No Zone	Wayne	Savannah	No Zoning/ Open Zone
NZ	No Zone	Wayne	Wolcott	No Zoning/ Open Zone
NZ	No Zone	Wayne	Butler	No Zoning/ Open Zone
No Zone (Canal)	No Zone (Canal)	Wayne	Galen	Water Bodies and Flood Zones
NZ	No Zoning	Wyoming	Attica	No Zoning/ Open Zone
NZ	No Zoning	Wyoming	Wethersfield	No Zoning/ Open Zone
NZ	No Zoning	Wyoming	Eagle	No Zoning/ Open Zone
NZ	No Zoning	Wyoming	Pike	No Zoning/ Open Zone
NZ	No Zoning	Wyoming	Gainesville	No Zoning/ Open Zone
NZ	No Zoning	Wyoming	Genesee Falls	No Zoning/ Open Zone
NZ	No Zoning	Seneca	Junius	No Zoning/ Open Zone
NZ	No Zoning	Seneca	Covert	No Zoning/ Open Zone
NZ	No Zoning	Seneca	Lodi	No Zoning/ Open Zone
NZ	No Zoning	Seneca	Ovid, Romulus	No Zoning/ Open Zone

NZ	No Zoning	Yates	Italy	No Zoning/ Open Zone
NC	Non-Conforming Use	Seneca	Seneca Falls	Mixed Residential/ Commercial/ Institutional
NR-MUG	North River Mixed Use	Monroe	Rochester	Mixed Residential/ Commercial/ Institutional
NZ	NYS Land	Yates	Jerusalem	Open Space
BE-1	Office & Office Park	Monroe	Brighton	Commercial/ Business
BE-3	Office Comm. Mixed Use	Monroe	Brighton	Commercial/ Business
BE-2	Office Transitional	Monroe	Brighton	Commercial/ Business
ORM	Office-Research Manufacturing	Wayne	Macedon	Mixed Commercial/ Industrial
R-2	ONE & TWO FAM RESIDENCE	Monroe	Mendon	Lower Density Residential
R-2	One & Two-Family Rsdntl	Livingston	Avon	Lower Density Residential
RA1-4	ONE FAMILY ATTACHED RES.	Monroe	Wheatland	Lower Density Residential
R-1	ONE FAMILY RESIDENCE	Monroe	Mendon	Lower Density Residential
R-1-12	ONE FAMILY RESIDENCE	Monroe	Wheatland	Lower Density Residential
R-1-16	ONE FAMILY RESIDENCE	Monroe	Wheatland	Lower Density Residential
R-1	One Family Residential	Livingston	Avon	Lower Density Residential
R-1	One Family Residential	Ontario	Geneva	Lower Density Residential
R-1	One -Family Residential	Livingston	Avon	Lower Density Residential
R1-2	ONE-FAMILY RES R1-2	Monroe	Sweden	Lower Density Residential
R-1	One-Family Residential	Livingston	Avon	Lower Density Residential
R-1	One-Family Residential	Seneca	Seneca Falls	Lower Density Residential
R1-2	ONE-FAMILY RESIDENTIAL	Monroe	Sweden	Lower Density Residential
R1-3S	ONE-FAMILY RESIDENTIAL	Monroe	Sweden	Lower Density Residential
OL	Open Land	Wayne	Galen	Open Space
OL	Open Land District	Wayne	Galen	Open Space
OS	Open Space	Monroe	Rochester	Open Space
X	Open Space	Ontario	Geneva	Open Space
O-S	Open Space District	Monroe	Rochester	Open Space
OSP	OPEN SPACE PRESERVATION	Monroe	Perinton	Open Space
OZ	Open Zone	Seneca	Fayette	No Zoning/ Open Zone
OD	Overlay District	Livingston	Geneseo	Special Incentive Zone/ Planned Development
P	Park	Monroe	Brighton	Open Space
P-R	Park Recreation	Ontario	Canandaigua	Open Space
P-R	Park/Recreation	Ontario	Canandaigua	Open Space
P	PARKLAND	Monroe	Parma	Open Space
P	PARKS	Monroe	Perinton	Open Space
PCF	Parks and Community Facilities	Wayne	Walworth	Public Services/ Utilities
5	PD Planned Development	Ontario	South Bristol	Special Incentive Zone/ Planned Development
P.C.D.	PLANNED COMMERCIAL DIST.	Monroe	Henrietta	Special Incentive Zone/ Planned Development
PD	Planned Development	Monroe	Penfield	Special Incentive Zone/ Planned Development
PD	Planned Development	Livingston	Lima	Special Incentive Zone/ Planned Development
PD	Planned Development	Orleans	Barre	Special Incentive Zone/ Planned Development
P-D	Planned Development	Livingston	York	Special Incentive Zone/ Planned Development
P-D	Planned Development	Livingston	Caledonia	Special Incentive Zone/ Planned Development
PDD	PLANNED DEVELOPMENT	Monroe	Pittsford, Perinton	Special Incentive Zone/ Planned Development
PDD	Planned Development	Ontario	Gorham	Special Incentive Zone/ Planned Development
Q	Planned Development	Monroe	Sweden	Special Incentive Zone/ Planned Development
P-1	Planned Development-Industrial	Genesee	Batavia	Special Incentive Zone/ Planned Development

P-2	Planned Development-Medical	Genesee	Batavia	Special Incentive Zone/ Planned Development
P-4	Planned Development-Residential	Genesee	Batavia	Special Incentive Zone/ Planned Development
P-3	Planned Development-Service/Commercial	Genesee	Batavia	Special Incentive Zone/ Planned Development
PD	Planned Devopment	Wayne	Walworth	Special Incentive Zone/ Planned Development
PDD	Planned Dvlpmt District	Livingston	Avon	Special Incentive Zone/ Planned Development
PID	PLANNED INSTITUTIONAL DVL	Monroe	Chili	Special Incentive Zone/ Planned Development
PRD	PLANNED RESID DEVELOPMENT	Monroe	Parma	Special Incentive Zone/ Planned Development
PR	Planned Residential	Wayne	Sodus	Special Incentive Zone/ Planned Development
PRD	Planned Residential Devel	Monroe	Brighton	Special Incentive Zone/ Planned Development
PRD	Planned Residential Development	Ontario	Gorham	Special Incentive Zone/ Planned Development
PRD	PLANNED RESIDENTIAL DVLPT	Monroe	Chili	Special Incentive Zone/ Planned Development
PRD	PLANNED RESIDENTIAL USE	Monroe	Riga	Special Incentive Zone/ Planned Development
PUD	PLANNED UNIT	Monroe	Ogden	Special Incentive Zone/ Planned Development
P.U.D.	PLANNED UNIT DEVELOPMENT	Monroe	Webster	Special Incentive Zone/ Planned Development
P.U.D.	Planned Unit Development	Ontario	Canandaigua	Special Incentive Zone/ Planned Development
PD	Planned Unit Development	Wayne	Arcadia	Special Incentive Zone/ Planned Development
PL	Planned Unit Development	Wayne	Ontario	Special Incentive Zone/ Planned Development
PUD	PLANNED UNIT DEVELOPMENT	Monroe	Pittsford	Special Incentive Zone/ Planned Development
PUD	PLANNED UNIT DEVELOPMENT	Monroe	Mendon	Special Incentive Zone/ Planned Development
PUD	PLANNED UNIT DEVELOPMENT	Monroe	Henrietta	Special Incentive Zone/ Planned Development
PUD	PLANNED UNIT DEVELOPMENT	Monroe	Gates	Special Incentive Zone/ Planned Development
PUD	Planned Unit Development	Ontario	Canandaigua	Special Incentive Zone/ Planned Development
PUD	PLANNED UNIT DEVELOPMENT	Monroe	Clarkson	Special Incentive Zone/ Planned Development
PUD	PLANNED UNIT DEVELOPMENT	Monroe	Chili	Special Incentive Zone/ Planned Development
PUD	Planned Unit Development	Livingston	Avon	Special Incentive Zone/ Planned Development
PUD	Planned Unit Development	Genesee	Bergen	Special Incentive Zone/ Planned Development
PUD	Planned Unit Development	Genesee	Bethany	Special Incentive Zone/ Planned Development
PUD	Planned Unit Development	Genesee	Le Roy	Special Incentive Zone/ Planned Development
PRDD	PlannedResidentialDvlpmt	Livingston	Avon	Special Incentive Zone/ Planned Development
PRD	PRD DISTRICT	Monroe	Ogden	Commercial/ Business
BP	PROFESSIONAL OFFICE	Monroe	Greece	Commercial/ Business
P	Public	Livingston	York	Public Services/ Utilities
PC	Public Camping	Wyoming	Orangeville	Open Space
PL	PUBLIC LAND	Monroe	Greece	Open Space
PD	Public Utility District	Wayne	Ontario	Public Services/ Utilities
P	Public/Institutional	Wayne	Sodus	Public Services/ Utilities
Q	Quarry	Livingston	Lima	Industrial
R	R. Residential	Livingston	Lima	Lower Density Residential
2	R-1	Ontario	Naples	Lower Density Residential
BUSINESS	R-1	Ontario	Geneva	Lower Density Residential
R-1	R-1	Ontario	Victor	Lower Density Residential
RESIDENCE	R-1	Ontario	Geneva	Lower Density Residential
2	R-1 Community Residential	Ontario	South Bristol	Lower Density Residential
R-2	R-2	Ontario	Victor	Lower Density Residential
R-3	R-2	Ontario	Victor	Lower Density Residential
RESIDENCE	R-2	Ontario	Geneva	Lower Density Residential
R-3	R-3	Ontario	Victor	Higher Density Residential/ Multi-Family

3	R-3 Scenic Vista Resident	Ontario	South Bristol	Lower Density Residential
4	R-5 Forest Resource Resid	Ontario	South Bristol	Lower Density Residential
5	R-5 Forest Resource Resid	Ontario	South Bristol	Lower Density Residential
REC	Recreation	Genesee	Darien	Open Space
REC	Recreation	Wyoming	Middlebury	Open Space
RC	RECREATION CONSERVATION	Monroe	Clarkson	Open Space
R-C	Recreational Use	Livingston	Leicester	Open Space
RE	RECREATIONAL USE	Monroe	Riga	Open Space
B-3	RECREATION-COMMERCIAL	Monroe	Sweden	Commercial/ Business
M-2	Refuse Disposal	Seneca	Seneca Falls	Industrial
R-CW	RES - COMM. - WATERFRONT	Monroe	Hamlin	Lower Density Residential
R-VL	RES - VERY LOW DENSITY	Monroe	Hamlin	Lower Density Residential
RT-1.2.5.	RES TRANSITION RT-1.2.5.	Monroe	Perinton	Lower Density Residential
R-1-15	RES-1 FAM 15K SQ FT MIN	Monroe	Gates	Lower Density Residential
R-1-8	RES-1FAM 8K SQ FT MIN	Monroe	Gates	Lower Density Residential
R-1-11	RES-1FAM-11K SQ FT MIN	Monroe	Gates	Lower Density Residential
R	Residence	Livingston	Lima	Lower Density Residential
R-1	Residence	Monroe	Pittsford	Lower Density Residential
R-1	Residence	Livingston	Caledonia	Lower Density Residential
R-1	Residence	Wayne	Sodus	Lower Density Residential
R-12	RESIDENCE	Monroe	Wheatland	Lower Density Residential
R-16	RESIDENCE	Monroe	Wheatland	Lower Density Residential
R-2	Residence	Monroe	Pittsford	Lower Density Residential
R-2	Residence	Livingston	Caledonia	Lower Density Residential
R-3	Residence	Monroe	Pittsford	Lower Density Residential
R-3	Residence	Livingston	Caledonia	Lower Density Residential
R-4	Residence	Monroe	Pittsford	Lower Density Residential
R-2	Residence 2	Wayne	Palmyra	Lower Density Residential
RA	RESIDENCE GARDEN APTMNT	Monroe	Wheatland	Lower Density Residential
R	Residenital	Orleans	Ridgeway, Shelby	Lower Density Residential
2	Residential	Ontario	Phelps	Lower Density Residential
B	Residential	Ontario	Richmond	Lower Density Residential
R	Residential	Wyoming	Middlebury	Lower Density Residential
R	Residential	Orleans	Ridgeway, Shelby	Lower Density Residential
R	Residential	Genesee	Alabama	Lower Density Residential
R	Residential	Genesee	Alexander	Lower Density Residential
R	Residential	Genesee	Batavia	Lower Density Residential
R	Residential	Genesee	Bethany	Lower Density Residential
R	Residential	Genesee	Pavilion	Lower Density Residential
R	Residential	Genesee	Stafford	Lower Density Residential
R	Residential	Genesee	Oakfield	Lower Density Residential
R	Residential	Wyoming	Orangeville	Lower Density Residential
R	Residential	Wyoming	Sheldon	Lower Density Residential
R	Residential	Wyoming, Genesee	Attica, Alexander	Lower Density Residential
R	Residential	Wyoming	Pike	Lower Density Residential
R	Residential	Seneca	Tyre	Lower Density Residential
R	Residential	Wayne	Palmyra	Lower Density Residential

R	Residential	Wayne	Sodus	Lower Density Residential
R	Residential	Wayne	Galen	Lower Density Residential
R	Residential	Wayne	Walworth	Lower Density Residential
R	Residential	Yates	Torrey	Lower Density Residential
R	Residential	Wayne	Arcadia	Lower Density Residential
R-1	RESIDENTIAL	Monroe	Parma	Lower Density Residential
R-1	RESIDENTIAL	Monroe	Ogden	Lower Density Residential
R-1	Residential	Livingston	Caledonia	Lower Density Residential
R-1	Residential	Genesee	Alexander	Lower Density Residential
R-1	Residential	Genesee	Byron	Lower Density Residential
R-1	Residential	Genesee	Batavia	Lower Density Residential
R-1	Residential	Wyoming	Bennington	Lower Density Residential
R-1	Residential	Wyoming	Warsaw	Lower Density Residential
R-1	Residential	Ontario	Hopewell	Lower Density Residential
R-1	Residential	Ontario	Naples	Lower Density Residential
R-1	Residential	Seneca	Waterloo, Fayette	Lower Density Residential
R-1	Residential	Seneca	Seneca Falls	Lower Density Residential
R-1	Residential	Wayne	Macedon	Lower Density Residential
R-1	Residential	Ontario	Manchester	Lower Density Residential
R-1	Residential	Ontario	Phelps	Lower Density Residential
R1-13.6	RESIDENTIAL	Monroe	Webster	Lower Density Residential
R-1-15	Residential	Ontario	East Bloomfield	Lower Density Residential
R-1-20	Residential	Ontario	East Bloomfield	Lower Density Residential
R1-9.6	RESIDENTIAL	Monroe	Webster	Lower Density Residential
R-1A	Residential	Livingston	Geneseo	Lower Density Residential
R-1A	Residential	Genesee	Batavia	Lower Density Residential
R-2	RESIDENTIAL	Monroe	Ogden	Lower Density Residential
R-2	Residential	Genesee	Batavia	Lower Density Residential
R-2	Residential	Wyoming	Warsaw	Lower Density Residential
R-2	Residential	Ontario	Hopewell	Lower Density Residential
R-2	Residential	Ontario	Naples	Lower Density Residential
R-2	Residential	Seneca	Waterloo, Fayette	Lower Density Residential
R-2	Residential	Seneca	Seneca Falls	Lower Density Residential
R-2	Residential	Wayne	Macedon	Lower Density Residential
R-20	Residential	Genesee	Bergen	Lower Density Residential
R2-9.6	RESIDENTIAL	Monroe	Webster	Lower Density Residential
R-3	RESIDENTIAL	Monroe	Ogden	Lower Density Residential
R-3	Residential	Genesee	Batavia	Lower Density Residential
R-3	Residential	Seneca	Waterloo, Fayette	Lower Density Residential
R-3	Residential	Yates	Jerusalem	Lower Density Residential
R-30	Residential	Genesee	Bergen	Lower Density Residential
R-30	Residential	Wayne	Macedon	Lower Density Residential
R-4	Residential	Seneca	Waterloo, Fayette	Lower Density Residential
R-7	Residential	Wyoming	Arcade	Lower Density Residential
R-A	RESIDENTIAL	Monroe	Perinton	Lower Density Residential
R-A	Residential	Livingston	York	Lower Density Residential
R-AA	Residential	Livingston	York	Lower Density Residential

R-B	RESIDENTIAL	Monroe	Perinton	Lower Density Residential
R-C	RESIDENTIAL	Monroe	Perinton	Lower Density Residential
R-D	RESIDENTIAL	Monroe	Perinton	Lower Density Residential
R-E	RESIDENTIAL	Monroe	Perinton	Lower Density Residential
R-M	RESIDENTIAL	Monroe	Webster	Lower Density Residential
R-1-12	RESIDENTIAL - 12	Monroe	Chili	Lower Density Residential
R-1-15	RESIDENTIAL - 15	Monroe	Chili	Lower Density Residential
R-1-20	RESIDENTIAL - 20	Monroe	Chili	Lower Density Residential
R-L	RESIDENTIAL - LOW DENSITY	Monroe	Hamlin	Lower Density Residential
R-C	Residential & Restricted Business	Orleans	Albion, Gaines	Mixed Residential/ Commercial/ Institutional
R-2	Residential (General)	Genesee	Alexander	Higher Density Residential/ Multi-Family
R-1	Residential (R-1)	Ontario	Victor	Lower Density Residential
R-2	Residential (R-2)	Ontario	Victor	Lower Density Residential
R-3	Residential (R-3)	Ontario	Victor	Lower Density Residential
R-1	Residential 1	Genesee	Elba	Lower Density Residential
R-1	Residential 1	Genesee	Oakfield	Lower Density Residential
R-1	Residential 1	Genesee	Le Roy	Lower Density Residential
R-1	Residential 1	Genesee	Bergen	Lower Density Residential
R-1	Residential 1	Genesee	Pembroke	Lower Density Residential
R-1	Residential 1	Wayne	Palmyra	Lower Density Residential
R-1-12	Residential 1-12000	Monroe	Penfield	Lower Density Residential
R-1-15	Residential 1-15000	Monroe	Penfield	Lower Density Residential
R-1-20	Residential 1-20000	Monroe	Penfield	Lower Density Residential
R-2	Residential 2	Genesee	Elba	Lower Density Residential
R-2	Residential 2	Genesee	Oakfield	Lower Density Residential
R-2	Residential 2	Genesee	Le Roy	Lower Density Residential
R-2	Residential 2	Genesee	Bergen	Lower Density Residential
R-2	Residential 2	Genesee	Pembroke	Lower Density Residential
R-3	Residential 3	Genesee	Le Roy	Higher Density Residential/ Multi-Family
R-3	Residential 3	Genesee	Bergen	Higher Density Residential/ Multi-Family
A	RESIDENTIAL A	Monroe	Perinton	Lower Density Residential
RLA	Residential A	Monroe	Brighton	Lower Density Residential
AA	RESIDENTIAL AA	Monroe	Perinton	Lower Density Residential
RA	Residential Agricultural	Orleans	Murray	Agricultural/ Residential
RA	Residential Agricultural	Orleans	Gaines	Agricultural/ Residential
RA	Residential Agricultural	Orleans	Albion	Agricultural/ Residential
RA	Residential Agricultural	Orleans	Ridgeway	Agricultural/ Residential
RA	Residential Agricultural	Orleans	Kendall	Agricultural/ Residential
RA	Residential Agricultural	Orleans	Carlton	Agricultural/ Residential
R-A	Residential Agricultural	Genesee	Le Roy	Agricultural/ Residential
R-A	Residential Agricultural	Wayne	Lyons	Agricultural/ Residential
R-A	Residential Agricultural	Orleans	Yates	Agricultural/ Residential
RA-2	RESIDENTIAL AGRICULTURAL	Monroe	Mendon	Agricultural/ Residential
RA-5	RESIDENTIAL AGRICULTURAL	Monroe	Mendon	Agricultural/ Residential
RA-1	RESIDENTIAL AGRICULTURE	Monroe	Mendon	Agricultural/ Residential
RA-2	RESIDENTIAL AGRICULTURE	Monroe	Mendon	Agricultural/ Residential
RA-5	RESIDENTIAL AGRICULTURE	Monroe	Mendon	Agricultural/ Residential

R&A	Residential and Agriculture	Genesee	Oakfield	Agricultural/ Residential
B	RESIDENTIAL B	Monroe	Perinton	Lower Density Residential
RLB	Residential B	Monroe	Brighton	Lower Density Residential
C	RESIDENTIAL C	Monroe	Perinton	Lower Density Residential
RLC	Residential C	Monroe	Brighton	Lower Density Residential
R-1	RESIDENTIAL DISTRICT	Ontario	Phelps	Higher Density Residential/ Multi-Family
R-1-30	Residential District	Wyoming	Java	Higher Density Residential/ Multi-Family
R-2	RESIDENTIAL DISTRICT	Ontario	Phelps	Higher Density Residential/ Multi-Family
R-20	RESIDENTIAL DISTRICT	Monroe	Rush	Lower Density Residential
R-30	RESIDENTIAL DISTRICT	Monroe	Rush	Lower Density Residential
R-1	Residential District 1	Wayne	Arcadia	Lower Density Residential
R-2	Residential District 2	Wayne	Arcadia	Lower Density Residential
R-3	Residential District 3	Wayne	Arcadia	Lower Density Residential
RH	Residential Hamlet	Orleans	Murray	Lower Density Residential
RH	Residential Hamlet	Orleans	Clarendon	Lower Density Residential
RHD-1	Residential High Density	Monroe	Brighton	Higher Density Residential/ Multi-Family
RHD-2	Residential High Density	Monroe	Brighton	Higher Density Residential/ Multi-Family
R-I	Residential Institutional	Ontario	Canandaigua	Mixed Residential/ Commercial/ Institutional
RLD	Residential Lake	Ontario	Canandaigua	Lower Density Residential
R-L	Residential Lakefront	Ontario	Canandaigua	Lower Density Residential
RM	Residential Medium Densit	Monroe	Brighton	Higher Density Residential/ Multi-Family
RM	RESIDENTIAL MIX	Monroe	Mendon	Higher Density Residential/ Multi-Family
R-3	Residential Multiple Dwelling	Wyoming	Perry, Castile	Lower Density Residential
R-3	Residential Multiple Dwelling	Wyoming	Castile	Lower Density Residential
R-O	Residential Office	Ontario	Canandaigua	Mixed Residential/ Commercial/ Institutional
R-1	Residential One Family	Wyoming	Perry, Castile	Lower Density Residential
R-1	Residential One Family	Wyoming	Castile	Lower Density Residential
RPO	RESIDENTIAL PROFESSIONAL	Monroe	Greece	Mixed Residential/ Commercial/ Institutional
R-1	RESIDENTIAL R-1	Monroe	Irondequoit	Lower Density Residential
R-1-15	RESIDENTIAL R-1-15	Monroe	Henrietta	Lower Density Residential
R-1-20	RESIDENTIAL R-1-20	Monroe	Henrietta	Lower Density Residential
R-2	RESIDENTIAL R-2	Monroe	Irondequoit	Lower Density Residential
R-2-15	RESIDENTIAL R-2-20	Monroe	Henrietta	Lower Density Residential
R-3	RESIDENTIAL R-3	Monroe	Irondequoit	Mixed Residential/ Commercial/ Institutional
R-4	RESIDENTIAL R-4	Monroe	Irondequoit	Mixed Residential/ Commercial/ Institutional
R-5	RESIDENTIAL R-5	Monroe	Irondequoit	Mixed Residential/ Commercial/ Institutional
R-6	RESIDENTIAL R-6	Monroe	Irondequoit	Mixed Residential/ Commercial/ Institutional
R-R	RESIDENTIAL R-R	Monroe	Irondequoit	Mixed Residential/ Commercial/ Institutional
R-S	RESIDENTIAL SENSITIVE	Monroe	Perinton	Lower Density Residential
R-S	Residential Service	Wyoming	Castile	Mixed Residential/ Commercial/ Institutional
R-11	Residential Single	Orleans	Albion, Gaines	Lower Density Residential
R-1	Residential Single Family	Wyoming	Gainesville	Lower Density Residential
R-7	Residential Single Multiple & Mobile Home	Orleans	Albion, Gaines	Higher Density Residential/ Multi-Family
RT	Residential Transition	Yates	Milo	Higher Density Residential/ Multi-Family
R-2	Residential Two Family	Wyoming	Perry, Castile	Lower Density Residential
R-2	Residential Two Family	Wyoming	Castile	Lower Density Residential
R-1	RESIDENTIAL USE	Monroe	Riga	Higher Density Residential/ Multi-Family

R-2	RESIDENTIAL USE	Monroe	Riga	Higher Density Residential/ Multi-Family
O	Residential Use District	Monroe	Sweden	Higher Density Residential/ Multi-Family
A	Residential/Agricultural	Ontario	Richmond	Agricultural/ Residential
R-1AH	Residential/Health Relate	Ontario	Canandaigua	Mixed Residential/ Commercial/ Institutional
D	Residential/Lakeside	Ontario	Richmond	Mixed Residential/ Commercial/ Institutional
R-O	Residential/Office	Ontario	Canandaigua	Mixed Residential/ Commercial/ Institutional
C	Residential/Recreational	Ontario	Richmond	Mixed Residential/ Commercial/ Institutional
R-A	Residential-Agricultural	Genesee	Byron	Agricultural/ Residential
RA-40	Residential-Agricultural	Genesee	Bergen	Agricultural/ Residential
R-I	Residential-Industrial	Ontario	Canandaigua	Mixed Residential/ Commercial/ Institutional
R-M	Residential-Multiple	Wyoming	Bennington	Higher Density Residential/ Multi-Family
RES	Resort	Wayne	Huron	Lower Density Residential
RR	Resort Residential	Yates	Milo	Lower Density Residential
RR	Resort Residential	Yates	Torrey	Lower Density Residential
R-R	Resort Residential	Yates	Starkey	Lower Density Residential
RPSO	Res-Profes Servi-Offices	Livingston	Geneseo	Mixed Residential/ Commercial/ Institutional
RB-1	Resricted Business	Ontario	East Bloomfield	Commercial/ Business
RES	Restricted Area	Wyoming	Sheldon	Data Not Available
RB-1	Restricted Busines	Ontario	East Bloomfield	Commercial/ Business
BR	RESTRICTED BUSINESS	Monroe	Greece	Commercial/ Business
RB	RESTRICTED BUSINESS	Monroe	Perinton	Commercial/ Business
RB	RESTRICTED BUSINESS	Monroe	Chili	Commercial/ Business
RB	RESTRICTED BUSINESS	Monroe	Ogden	Commercial/ Business
RB-1	Restricted Business	Ontario	Canandaigua	Commercial/ Business
RB-1	Restricted Business	Ontario	East Bloomfield	Commercial/ Business
C-1	Restricted Commercial	Ontario	Canandaigua	Commercial/ Business
I-1	Restricted Industrial	Ontario	Manchester	Industrial
B-1	Retail Business	Monroe	Pittsford	Commercial/ Business
C-1	Retail Commercial	Ontario	Manchester	Commercial/ Business
RP	RETAIL PROFESSIONAL	Monroe	Wheatland	Commercial/ Business
B-1	RETAIL-COMMERCIAL	Monroe	Sweden	Commercial/ Business
RC	RETIREMENT COMMUNITY	Monroe	Mendon	Higher Density Residential/ Multi-Family
ROW	Right-of-Way	Monroe	Penfield	Open Space
R-H	River Harbor District	Monroe	Rochester	Mixed Residential/ Commercial/ Institutional
R-H	RSDNTL - HIGH DENSITY	Monroe	Hamlin	Higher Density Residential/ Multi-Family
RM1	RSDNTL - MEDIUM DENSITY	Monroe	Hamlin	Higher Density Residential/ Multi-Family
RT-2.5.	RSDNTL TRANSITION RT-2.5.	Monroe	Perinton	Lower Density Residential
R	Rural	Wayne	Ontario	Lower Density Residential
RA-1	RURAL AG - 1 ACRE LOTS	Monroe	Chili	Agricultural/ Residential
RA-10	RURAL AG-10 ACRE LOTS	Monroe	Chili	Agricultural/ Residential
RA	RURAL AGRICULTURAL	Monroe	Riga	Agricultural/ Residential
RA-2	Rural Agricultural 2 Acre	Monroe	Penfield	Agricultural/ Residential
RAO-20	RURAL AGRICULTURAL OVERLA	Monroe	Chili	Agricultural/ Residential
R1A	Rural Residence	Wayne	Huron	Lower Density Residential
RIA	Rural Residence	Wayne	Huron	Lower Density Residential
R-R	Rural Residence	Livingston	Caledonia	Lower Density Residential
R1A	Rural Residential	Wayne	Rose	Lower Density Residential

RR	Rural Residential	Wyoming	Middlebury	Lower Density Residential
RR	Rural Residential	Orleans	Yates	Lower Density Residential
RR	Rural Residential	Wyoming	Warsaw	Lower Density Residential
RR	Rural Residential	Orleans	Murray	Lower Density Residential
RR	Rural Residential	Orleans	Ridgeway	Lower Density Residential
RR	Rural Residential	Orleans	Kendall	Lower Density Residential
RR	Rural Residential	Orleans	Carlton	Lower Density Residential
RR	Rural Residential	Ontario	Gorham	Lower Density Residential
R-R	Rural Residential	Wyoming	Covington	Lower Density Residential
RR-3	Rural Residential	Ontario	Canandaigua	Lower Density Residential
RRAA	RURAL RESIDENTIAL	Monroe	Pittsford	Agricultural/ Residential
RU-RES	RURAL RESIDENTIAL	Monroe	Parma	Agricultural/ Residential
RR-1	Rural Residential (1 acre)	Ontario	East Bloomfield	Lower Density Residential
RR1	Rural Residential 1	Wayne	Walworth	Lower Density Residential
RR2	Rural Residential 2	Wayne	Walworth	Lower Density Residential
RR-1	Rural Residential,1 Acre	Monroe	Penfield	Agricultural/ Residential
RR-1	Rural Residential1 Acree	Monroe	Penfield	Agricultural/ Residential
RS-30	RURAL SUBURBAN	Monroe	Mendon	Lower Density Residential
R-A	Rural-Agricultural	Wyoming	Castile	Agricultural/ Residential
S	S. Residential	Livingston	Lima	Lower Density Residential
SCR-3	SCR-3	Ontario	Victor	Higher Density Residential/ Multi-Family
S	Seasonal	Wyoming	Orangeville	Lower Density Residential
S	Seasonal	Wyoming	Bennington	Lower Density Residential
SC	Seasonal Cottage	Wyoming	Sheldon	Lower Density Residential
281	Section 281 Development	Ontario	Canandaigua	Special Incentive Zone/ Planned Development
NZ	Seneca Lake	Yates	Benton	Water Bodies and Flood Zones
NZ	Seneca Lake	Yates	Milo	Water Bodies and Flood Zones
NZ	Seneca Lake	Yates	Torrey	Water Bodies and Flood Zones
NZ	Seneca Lake	Yates	Starkey	Water Bodies and Flood Zones
NZ	Seneca Lake	Seneca	Romulus	Water Bodies and Flood Zones
NZ	Seneca River	Seneca	Seneca Falls	Water Bodies and Flood Zones
SC	Senior Citizen Housing	Ontario	Victor	Higher Density Residential/ Multi-Family
S	Service Center	Wayne	Arcadia	Mixed Commercial/ Industrial
SD	Service District	Seneca	Waterloo, Fayette	Commercial/ Business
SC	SHOPPING CENTER	Monroe	Mendon	Commercial/ Business
SCB	SHOPPING CENTER BUSINESS	Monroe	Wheatland	Commercial/ Business
SC	Shopping Center District	Livingston	Livonia	Commercial/ Business
SR	SHORELINE RESIDENTIAL	Monroe	Hamlin	Lower Density Residential
R-1 Mobile	SingFam Mob Home Rsdntl	Livingston	Avon	Higher Density Residential/ Multi-Family
R-2	Single & Two Family Resid	Livingston	Leicester	Lower Density Residential
R-1-48	SINGLE FAMILY	Monroe	Pittsford, Perinton	Lower Density Residential
R-1-70	SINGLE FAMILY	Monroe	Pittsford, Perinton	Lower Density Residential
R-1A	Single Family	Ontario	Canandaigua	Lower Density Residential
R-1B	Single Family	Ontario	Canandaigua	Lower Density Residential
R-1A	Single Family District	Ontario	Canandaigua	Lower Density Residential
R_1	Single Family Residential	Monroe	Webster	Lower Density Residential
R_2	Single Family Residential	Monroe	Webster	Lower Density Residential

R_3	Single Family Residential	Monroe	Webster	Lower Density Residential
R1	Single Family Residential	Ontario	Gorham	Lower Density Residential
R-1	Single Family Residential	Monroe	Rochester	Lower Density Residential
R-1	SINGLE FAMILY RESIDENTIAL	Monroe	Ogden	Lower Density Residential
R-1	Single Family Residential	Livingston	Conesus	Lower Density Residential
R-1	Single Family Residential	Livingston	Mount Morris	Lower Density Residential
R-1	Single Family Residential	Livingston	Leicester	Lower Density Residential
R-1	Single Family Residential	Ontario	Manchester	Lower Density Residential
R-1	Single Family Residential	Ontario	Manchester, Phelps	Lower Density Residential
R-1	Single Family Residential	Wayne	Williamson	Lower Density Residential
R-1	Single Family Residential	Orleans	Murray	Lower Density Residential
R-1-20	Single Family Residential	Ontario	Canandaigua	Lower Density Residential
R-1-20	Single Family Residential	Ontario	Canandaigua	Special Incentive Zone/ Planned Development
R-1-30	Single Family Residential	Ontario	Canandaigua	Lower Density Residential
R-2	Single Family Residential	Livingston	Conesus	Lower Density Residential
SF1	SINGLE FAMILY RESIDENTIAL	Monroe	Greece	Lower Density Residential
SF2	SINGLE FAMILY RESIDENTIAL	Monroe	Greece	Lower Density Residential
SF3	SINGLE FAMILY RESIDENTIAL	Monroe	Greece	Lower Density Residential
SFE	SINGLE FAMILY RESIDENTIAL	Monroe	Greece	Lower Density Residential
R-2	Single&Two Family Res	Livingston	Leicester	Lower Density Residential
R-4	Single-Fam Inc. Mfg. Home	Wayne	Williamson	Higher Density Residential/ Multi-Family
R1	Single-Family Residential	Yates	Benton	Lower Density Residential
R1	Single-Family Residential	Yates	Milo	Lower Density Residential
R1	Single-Family Residential	Yates	Jerusalem	Lower Density Residential
SB-MU	Small Business Multiple Use	Ontario	Hopewell	Commercial/ Business
I	Small Business Park & Institutional District	Seneca		Mixed Residential/ Commercial/ Institutional
B-3	Special Business	Monroe	Pittsford	Commercial/ Business
B-1A	Special Historic Business	Monroe	Pittsford	Commercial/ Business
F	Special Industrial	Livingston	Geneseo	Industrial
SID	SPECIAL INDUSTRIAL	Monroe	Ogden	Industrial
M-2	Special Mixed Use	Monroe	Pittsford	Mixed Residential/ Commercial/ Institutional
SUNY	STATE OF NEW YORK	Monroe	Sweden	Open Space
RS-10	SUBURBAN RESIDENTIAL	Monroe	Clarkson	Lower Density Residential
RS-20	SUBURBAN RESIDENTIAL	Monroe	Clarkson	Lower Density Residential
SR	Suburban Residential	Wayne	Ontario	Lower Density Residential
SRAA	SUBURBAN RESIDENTIAL	Monroe	Pittsford	Lower Density Residential
TOP	Technology & Office Park	Monroe	Brighton	Commercial/ Business
NZ	The Marsh	Yates	Jerusalem	Open Space
NZ	The Marsh	Yates	Milo	Open Space
R-3	Three Family Residential	Ontario	Manchester, Phelps	Higher Density Residential/ Multi-Family
R-3	Three-Family Residential	Seneca	Seneca Falls	Higher Density Residential/ Multi-Family
Native	Tonawanda Indian Reservation	Genesee	Alabama	Tonawanda Indian Reservation
TPD	Totally Planned Development	Wayne	Macedon	Special Incentive Zone/ Planned Development
TH	Town House	Monroe	Penfield	Higher Density Residential/ Multi-Family
TH	TOWN HOUSES	Monroe	Perinton	Higher Density Residential/ Multi-Family
U	Town Land	Wayne	Arcadia	Special Incentive Zone/ Planned Development
U	Town Land	Wayne	Arcadia	Lower Density Residential

TP	Town Property	Wyoming	Orangeville	Public Services/ Utilities
T R/A	Town Residential/Agricultural	Wayne	Palmyra	Agricultural/ Residential
T R/A	Town Residential/Agricultural	Wayne	Palmyra	Agricultural/ Residential
TH	TOWNHOUSE	Monroe	Gates	Higher Density Residential/ Multi-Family
TR	TOWNHOUSE RESIDENTIAL	Monroe	Pittsford, Perinton	Higher Density Residential/ Multi-Family
TV	TRADITIONAL VILLAGE	Monroe	Mendon	Mixed Residential/ Commercial/ Institutional
TC	Trailer Court	Wyoming	Orangeville	Higher Density Residential/ Multi-Family
TC	Trailer Court	Wyoming	Sheldon	Higher Density Residential/ Multi-Family
TD	Transitional Development	Livingston	Livonia	Higher Density Residential/ Multi-Family
T-P	Transitional Parking	Monroe	Rochester	Mixed Residential/ Commercial/ Institutional
R-2	Two Family	Ontario	Canandaigua	Lower Density Residential
R2-6	TWO FAMILY RESIDENCE	Monroe	Wheatland	Lower Density Residential
R-2	TWO FAMILY RESIDENTIAL	Monroe	Ogden	Lower Density Residential
R-2	Two Family Residential	Livingston	Mount Morris	Lower Density Residential
R-2	Two Family Residential	Ontario	Manchester, Phelps	Lower Density Residential
R-2	Two Family Residential	Ontario	Geneva	Lower Density Residential
R-2	Two-Family Residential	Monroe	Rochester	Lower Density Residential
R-2	TWO-FAMILY RESIDENTIAL	Monroe	Sweden	Lower Density Residential
R-2	Two-Family Residential	Seneca	Seneca Falls	Lower Density Residential
U	Unknown	Wayne	Palmyra	Agricultural/ Residential
UZ	Unknown Zone	Wyoming	Sheldon	Data Not Available
UZ	Unknown Zone	Wyoming	Arcade	Open Space
UZ	UNZONED	Monroe	Wheatland	No Zoning/ Open Zone
U-R	Urban Renewal	Monroe	Rochester	Mixed Residential/ Commercial/ Institutional
UR	Urban Residential	Wayne	Ontario	Higher Density Residential/ Multi-Family
VB	VILLAGE BUSINESS	Monroe	Wheatland	Commercial/ Business
VB	VILLAGE BUSINESS	Monroe	Mendon	Commercial/ Business
VC	Village Center	Yates	Milo	Mixed Residential/ Commercial/ Institutional
VI	VILLAGE INDUSTRY	Monroe	Wheatland	Commercial/ Business
R	Village Residential	Orleans	Yates	Lower Density Residential
VIL/ST/RR	VILLAGE, STATE, RR LAND	Monroe	Perinton	Open Space
WD	WATERFRONT DEVELOPMENT	Monroe	Irondequoit	Mixed Residential/ Commercial/ Institutional
WD	Waterfront Development	Monroe	Webster	Mixed Residential/ Commercial/ Institutional
WD	Waterfront Development	Livingston	Livonia	Commercial/ Business
WD	Waterfront Development	Orleans	Yates	Mixed Residential/ Commercial/ Institutional
WD	Waterfront Development	Orleans	Ridgeway	Mixed Residential/ Commercial/ Institutional
WD	Waterfront Development	Orleans	Kendall	Lower Density Residential
WD	Waterfront Development	Orleans	Carlton	Lower Density Residential
WD	Waterfront Development and Conservation	Yates	Milo	Mixed Residential/ Commercial/ Institutional
WD	Waterfront Development and Conservation	Yates	Jerusalem	Mixed Residential/ Commercial/ Institutional
WF	Waterfront District	Wayne	Wolcott	Mixed Residential/ Commercial/ Institutional
WROS	WATERFRONT REC-OPEN SPACE	Monroe	Hamlin	Open Space
WR	Waterfront Residential	Orleans	Yates	Lower Density Residential
WR	Waterfront Residential	Orleans	Kendall	Lower Density Residential
WR	Waterfront Residential	Orleans	Carlton	Lower Density Residential
WTRFRT-RES	WATERFRONT RESIDENTIAL	Monroe	Parma	Lower Density Residential
WC	Waterfront/Commercial	Wayne	Sodus	Commercial/ Business

W-R	Watershed/Reservoir	Livingston	Groveland	Open Space
YT	Youth Training	Wyoming	Orangeville	Public Services/ Utilities
NZ	Zoning to be Determined	Yates	Jerusalem	No Zoning/ Open Zone

Land Use Regulation and Control in the Genesee-Finger Lakes Region

County	municipality	Product Name	Type	Date
Genesee	Alabama (T)	Oakfield-Alabama Comprehensive Plan	Comp plan	2005
Genesee	Alabama (T)	Town of Alabama Local Law No. 2 of the year 1995	Flood Damage Prevention	1995
Genesee	Alabama (T)	Zoning	Zoning	2000
Genesee	Alabama (T)	Town of Alabama Zoning Law	Zoning Law and Map	2000
Genesee	Alabama (T)	Town of Alabama Zoning Map	Zoning Map	2000
Genesee	Alexander (T)	Town of Alexander Comprehensive Plan	Comp plan	2003
Genesee	Alexander (T)	Draft Comprehensive Plan	Comp Plan Draft	2004
Genesee	Alexander (T)	Town of Alexander Land Separation Local Law and Land Subdivision Law	Local Land Law/Subdivision Regulations	2000
Genesee	Alexander (T)	Town of Alexander Zoning Ordinance	Zoning	1991
Genesee	Alexander (T)	Zoning	Zoning	1997
Genesee	Alexander (T)	Town of Alexander Unofficial Zoning Map	Zoning Map	2000
Genesee	Alexander (T)	Town of Alexander Zoning Map	Zoning Map	2007
Genesee	Alexander (T)	Subdivision Regulations	Zoning-Subdivisions Regulations	2000
Genesee	Alexander (V)	Zoning	Zoning	2004
Genesee	Alexander (V)	Village of Alexander Zoning Law	Zoning Law and Map	1975
Genesee	Alexander (V)	Village of Alexander Zoning Map	Zoning Map	2003
Genesee	Batavia (City)	Charter	Charter	2006
Genesee	Batavia (City)	City of Batavia Comprehensive Master Plan	Comp plan	1997
Genesee	Batavia (City)	Comprehensive Plan	Comp plan	1997
Genesee	Batavia (City)	City of Batavia Zoning Map	Zoning Map	2001, 2006
Genesee	Batavia (T)	G/FLRPC Land Use Regulations and Control Survey	2000 G/FLRPC Survey	2000
Genesee	Batavia (T)	Town of Batavia Adult Business Study	Adult Business Study	1999
Genesee	Batavia (T)	Adult Business Study	Adult Business Study	1999
Genesee	Batavia (T)	Ordinance of Control of Backflow and Cross Connections	Backflow and Cross Connections	N/A
Genesee	Batavia (T)	Comprehensive Plan	Comp plan	1993, 2007
Genesee	Batavia (T)	Town of Batavia Comprehensive Master Plan	Comprehensive Master Plan	1997
Genesee	Batavia (T)	Town of Batavia Ordinance for the Control of Backflow and Cross-Connections	Control of Backflow and Cross-Connection Ordinance	1981
Genesee	Batavia (T)	Flood Damage Prevention	Flood Damage Prevention	1996
Genesee	Batavia (T)	Town of Batavia Highway, Vehicles, and Traffic Ordinance	highway, Vehicle, and Traffic Ordinance	1999
Genesee	Batavia (T)	Highways, Vehicle, and Traffic Ordinance	Highways, Vehicle, and Traffic Ordinance	1999
Genesee	Batavia (T)	Town of Batavia Local Law #3:1989-1991	Local Law #3	1991
Genesee	Batavia (T)	Town of Batavia Town Roadway Specifications	Roadway Specifications	1998
Genesee	Batavia (T)	Roadway Specifications	Roadway Specifications	1998
Genesee	Batavia (T)	Unsafe Buildings	Unsafe Buildings	N/A
Genesee	Batavia (T)	Town of Batavia Zoning Map	Zoning Map	1979
Genesee	Bergen (T)	G/FLRPC Land Use Regulations and Control Survey	2000 G/FLRPC Survey	2000
Genesee	Bergen (T)	Town and Village of Bergen Comprehensive Plan	Comp plan	1996
Genesee	Bergen (T)	Comprehensive Plan for the Town and Village of Bergen	Comp plan	1996
Genesee	Bergen (T)	Stormater Management and Erosion Control Law	Stormwater Management and Erosion Control	1992
Genesee	Bergen (T)	Town of Bergen Stormwater Management and Erosion Control	Stormwater Management and Erosion Control Law	1992
Genesee	Bergen (T)	Town of Bergen Storm water Management and Erosion Control Law	Stormwater management and Erosion Control Regulations	1992
Genesee	Bergen (T)	Town of Bergen Zoning Map	Zoning Map	1999
Genesee	Bergen (V)	G/FLRPC Land Use Regulations and Control Survey	2000 G/FLRPC Survey	2000
Genesee	Bergen (V)	Town and Village of Bergen Comprehensive Plan	Comp plan	1996
Genesee	Bergen (V)	Comprehensive Plan for the Town and Village of Bergen	Comp plan	1996
Genesee	Bergen (V)	Village of Bergen, Local Law No. 1 of the Year 1982	Flood Damage Prevention	1982
Genesee	Bergen (V)	Land Development Handbook	Land Development	2003
Genesee	Bergen (V)	Village of Bergen Draft Zoning Revision Regulations	Zoning	N/A
Genesee	Bergen (V)	Zoning	Zoning	2000
Genesee	Bergen (V)	Village of Bergen Zoning Map	Zoning Map	2000
Genesee	Bethany (T)	Town of Bethany Comprehensive Plan	Comp plan	2007
Genesee	Bethany (T)	Town of Bethany Comprehensive Plan	Comp plan	1996
Genesee	Bethany (T)	Comprehensive Plan	Comp plan	1996
Genesee	Bethany (T)	Comprehensive Plan Draft	Comprehensive Plan Draft	1996

Genesee	Bethany (T)	Comprehensive Emergency Management Plan	Emergency Management Plan	2002
Genesee	Bethany (T)	Flood Damage Prevention	Flood Damage Prevention	1989
Genesee	Bethany (T)	Town of Bethany Comprehensive Plan	June 2007 Update	2007
Genesee	Bethany (T)	Land Separation and Subdivision Regulations	Land Separation and Subdivision Regulations	2000
Genesee	Bethany (T)	Town of Bethany Local Law #1: Storm water Management and Erosion Control	Stormwater Management and Erosion Control	1994
Genesee	Bethany (T)	Stormwater Management and Erosion Control	Stormwater Management and Erosion Control	1994
Genesee	Bethany (T)	Town of Bethany Zoning Law	Zoning	2000, 2008
Genesee	Bethany (T)	Zoning Law	Zoning	2004
Genesee	Bethany (T)	Town of Bethany Zoning Law	Zoning	2008
Genesee	Bethany (T)	Town of Bethany Zoning Map	Zoning Map	2006
Genesee	Byron (T)	Town of Byron Comprehensive Plan	Comp plan	1993
Genesee	Byron (T)	Comprehensive Plan	Comp plan	1993
Genesee	Byron (T)	Town of Byron 2000 Phone List	Phone List for 2000	2000
Genesee	Byron (T)	Town of Byron Zoning Ordinance	Zoning	1997
Genesee	Byron (T)	Zoning	Zoning	1997
Genesee	Byron (T)	Town of Byron Zoning Map	Zoning Map	2003
Genesee	Byron (T)	Subdivision Regulation	Zoning-Subdivisions Regulations	1991
Genesee	Byron (T)	Town of Byron Land Subdivision Regulations	Zoning-Subdivision	1991
Genesee	Corfu (V)	Village of Corfu Local Law #2	Local Law #2	1995
Genesee	Corfu (V)	Village of Corfu Zoning Law	Zoning	1995
Genesee	Corfu (V)	Zoning	Zoning	2001
Genesee	Corfu (V)	Village of Corfu Zoning Map	Zoning Map	2001
Genesee	Corfu (V)	Subdivision Regulations	Zoning-Subdivisions Regulations	1993
Genesee	Darien (T)	G/FLRPC Land Use Regulations and Control Survey	2000 G/FLRPC Survey	2000
Genesee	Darien (T)	Town of Darien Zoning Law	Zoning	2000
Genesee	Darien (T)	Zoning	Zoning	2000
Genesee	Darien (T)	Town of Darien Zoning Map	Zoning Map	2000
Genesee	Elba (T)	Town of Elba Comprehensive Plan	Comp plan	1999
Genesee	Elba (T)	Comprehensive Plan	Comp plan	2007
Genesee	Elba (T)	Comprehensive Plan Town of Elba	Comp plan	2007
Genesee	Elba (T)	Wind Energy Conversion System	Wind Energy Conversion System	2005
Genesee	Elba (T)	Town of Elba Zoning Law	Zoning	1997
Genesee	Elba (T)	Zoning	Zoning	2001
Genesee	Elba (T)	Town of Elba New York Zoning Laws	Zoning	1997
Genesee	Elba (T)	Town of Elba Zoning Map	Zoning Map	1997
Genesee	Elba (V)	Village of Elba Comprehensive Plan	Comp plan	N/A
Genesee	Elba (V)	Comprehensive Plan	Comp plan	1976
Genesee	Elba (V)	Village of Elba Zoning Law	Zoning	2001
Genesee	Elba (V)	Zoning	Zoning	2001
Genesee	Elba (V)	Village of Elba Zoning Map	Zoning Map	2001
Genesee	Elba (V)	Village of Elba Subdivision Regulations	Zoning-Subdivisions Regulations	N/A
Genesee	Elba (V)	Subdivision Regulations	Zoning-Subdivisions Regulations	1973
Genesee	Le Roy (T)	Comprehensive Plan	Comp plan	2002
Genesee	Le Roy (T)	Flood Damage Prevention	Flood Damage Prevention	2003
Genesee	Le Roy (T)	Flood Prevention Ordinance	Flood Prevention	1999
Genesee	Le Roy (T)	Sign Ordinance	Sign Ordinance	2003
Genesee	Le Roy (T)	Town of LeRoy Zoning Laws Chapter 165	Zoning	1999
Genesee	Le Roy (T)	Town of LeRoy Zoning Laws Chapter 165	Zoning	1999
Genesee	Le Roy (T)	Zoning	Zoning	1999
Genesee	Le Roy (T)	Zoning Ordinance	Zoning	2003
Genesee	Le Roy (T)	Town of LeRoy Official Zoning Map	Zoning Map	1981
Genesee	Le Roy (T)	Site Plan Review	Zoning-Site Plan	1995
Genesee	Le Roy (T)	Town of LeRoy Subdivision of Land Chapter 135	Zoning-Subdivisions Regulations	?1989
Genesee	Le Roy (T)	Subdivision Regulations	Zoning-Subdivisions Regulations	1989
Genesee	Le Roy (V)	Village of LeRoy Comprehensive Plan Nomination Form	APA application form and supporting documents regarding the nomination	2001

Genesee	Le Roy (V)	Village of LeRoy Comprehensive Plan	Comp plan	2001
Genesee	Le Roy (V)	Comprehensive Plan	Comp plan	2001
Genesee	Le Roy (V)	Village of LeRoy Zoning Law Chapter 215	Zoning	1990
Genesee	Le Roy (V)	Zoning	Zoning	1990
Genesee	Le Roy (V)	Village of LeRoy Zoning Map	Zoning Map	1990
Genesee	Le Roy (V)	Site Plan Review and Sign Ordinance	Zoning-Site Plan	1990
Genesee	Le Roy (V)	Village of LeRoy Subdivision Regulations	Zoning-Subdivisions Regulations	1972
Genesee	Le Roy (V)	Subdivision Regulations	Zoning-Subdivisions Regulations	1972
Genesee	Oakfield (T)	Oakfield-Alabama Comprehensive Plan	Comp plan	2005
Genesee	Oakfield (T)	Town of Oakfield Zoning Ordinance	Zoning	1998
Genesee	Oakfield (T)	Zoning	Zoning	1998
Genesee	Oakfield (T)	Town of Oakfield Zoning Map	Zoning Map	1981
Genesee	Oakfield (T)	Town of Oakfield Resolution Amending The Zoning Ordinance	Zoning-amending	1999
Genesee	Oakfield (T)	Subdivision Regulations	Zoning-Subdivisions Regulations	1992
Genesee	Oakfield (T)	Town of Oakfield Land Subdivision Regulations	Zoning-Subdivision	1992
Genesee	Oakfield (V)	G/FLRPC Land Use Regulations and Control Survey	2000 G/FLRPC Survey	2000
Genesee	Oakfield (V)	Oakfield-Alabama Comprehensive Plan	Comp plan	2005
Genesee	Oakfield (V)	Village of Oakfield Local Law #4	Public Safety, Health and General Welfare of the inhabitant of the village	1991
Genesee	Oakfield (V)	Village of Oakfield Subdivision Rules and Regulations Fee Schedule Resolution #15	Resolution #15, Subdivision Fee schedule	1992
Genesee	Oakfield (V)	Village of Oakfield Zoning Law	Zoning	1992
Genesee	Oakfield (V)	Zoning	Zoning	2009
Genesee	Oakfield (V)	Village of Oakfield Local Law #2, Amendment of the Zoning Law	zoning amendments	1996
Genesee	Oakfield (V)	Village of Oakfield Local Law #3	Zoning amendments	1994
Genesee	Oakfield (V)	Village of Oakfield Local Law #3	Zoning amendments	1992
Genesee	Oakfield (V)	Village of Oakfield Zoning Map	Zoning Map	1987
Genesee	Oakfield (V)	Village of Oakfield Subdivision Regulations	Zoning-Subdivisions Regulations	1992
Genesee	Oakfield (V)	Subdivision Regulations	Zoning-Subdivisions Regulations	1992
Genesee	Oakfield (V)	Village of Oakfield Resolution #7		1992
Genesee	Pavilion (T)	G/FLRPC Land Use Regulations and Control Survey	2000 G/FLRPC Survey	2000
Genesee	Pavilion (T)	Town of Pavilion Adult Business Study	Adult Business Study	2000
Genesee	Pavilion (T)	Adult Business Study	Adult Business Study	2000
Genesee	Pavilion (T)	Town of Pavillion Comprehensive Plan	Comp plan	2003
Genesee	Pavilion (T)	Town of Pavilion Zoning Ordinance	Zoning	2006
Genesee	Pavilion (T)	Zoning	Zoning	2006
Genesee	Pavilion (T)	Zoning Ordinance	Zoning	2006
Genesee	Pavilion (T)	Town of Pavilion Zoning Map	Zoning Map	2004
Genesee	Pavilion (T)	Subdivision Regulations	Zoning-Subdivisions Regulations	1991
Genesee	Pavilion (T)	Town of Pavilion Land Subdivision Regulation	Zoning-Subdivision	1991
Genesee	Pembroke (T)	G/FLRPC Land Use Regulations and Control Survey	2000 G/FLRPC Survey	2000
Genesee	Pembroke (T)	Town of Pembroke Comprehensive Plan	Comp plan	1997
Genesee	Pembroke (T)	Comprehensive Plan	Comp plan	1997
Genesee	Pembroke (T)	Construction and Design Criteria	Construction and Design Criteria	2003
Genesee	Pembroke (T)	Town of Pembroke Local Law #1, Environmental Quality Review	Environmental Quality Review	1977
Genesee	Pembroke (T)	Environmental Quality Review Act	Environmental Quality Review Act	1977
Genesee	Pembroke (T)	Town of Pembroke Local Law #1, Flood Damage Prevention	Flood Damage Prevention	1983
Genesee	Pembroke (T)	Flood Damage Prevention	Flood Damage Prevention	1993
Genesee	Pembroke (T)	Junkyard Regulations	Junkyard Regulations	1985
Genesee	Pembroke (T)	Town of Pembroke Local Law Regulating Land Separations	Land Separation Regulations	1992
Genesee	Pembroke (T)	Land Separation Regulations	Land Separation Regulations	2003
Genesee	Pembroke (T)	Town of Pembroke Local Law #2, Recycling Operations, Junkyards	Recycling Operations Code, Junkyards	1985
Genesee	Pembroke (T)	Requirements for Subdivision Streets	Requirements for Subdivision Streets	N/A
Genesee	Pembroke (T)	Town of Pembroke Local Law #2, Requirements of Subdivision Streets and/or Roads	Subdivision Streets and/or Roads	1992
Genesee	Pembroke (T)	Town of Pembroke Local Law #2, Conservation of Freshwater Wetlands	wetlands	1976
Genesee	Pembroke (T)	Wetlands Law	Wetlands Law	1976
Genesee	Pembroke (T)	Town of Pembroke Zoning Law	Zoning	1997

Genesee	Pembroke (T)	Zoning	Zoning	2003/2008
Genesee	Pembroke (T)	Town of Pembroke Official Zoning Map	Zoning Map	1978
Genesee	Pembroke (T)	Town of Pembroke Land Subdivision Regulations	Zoning-Subdivisions Regulations	1992
Genesee	Pembroke (T)	Town of Pembroke Land Subdivision Regulations	Zoning-Subdivisions Regulations	1992
Genesee	Pembroke (T)	Subdivision Regulations	Zoning-Subdivisions Regulations	2003
Genesee	Stafford (T)	Town of Stafford Zoning Law	Zoning	2009
Genesee	Stafford (T)	Town of Stafford Zoning Map	Zoning Map	2010
Genesee		Genesee County Comprehensive Plan	Comp plan	1997
Genesee		Genesee Governmental Services Study Committee	Examination of local government services	1992
Genesee		Genesee County Environmental Scan	Genesee 2000 Plan	1989
Genesee		Genesee County Findings and Recommendations Report by the Infrastructure Task Force	Genesee 2000 Plan	1989
Genesee		Genesee County Action Plan	Genesee 2000 Plan	1990
Genesee		Genesee County Smart Growth Plan	Smart Growth Plan	2001
Genesee		Genesee 2000 Update	Update on Genesee 2000 Plan	1994
Genesee		Genesee County		N/A
Livingston	Avon (T)	G/FLRPC Land Use Regulations and Control Survey	2000 G/FLRPC Survey	2000
Livingston	Avon (T)	Town of Avon Comprehensive Plan	Comp plan	1995
Livingston	Avon (T)	Comprehensive Plan	Comp plan	1995
Livingston	Avon (T)	Town of Avon Zoning Code	Zoning	1992
Livingston	Avon (T)	Zoning	Zoning	2003
Livingston	Avon (T)	Town of Avon Zoning Map	Zoning Map	2005
Livingston	Avon (T)	Town of Avon Subdivision of Land Code	Zoning-Subdivisions Regulations	1992
Livingston	Avon (T)	Town of Avon Subdivision of Land Code	Zoning-Subdivisions Regulations	1992
Livingston	Avon (T)	Subdivision of Land	Zoning-Subdivisions Regulations	1993
Livingston	Avon (V)	Flood Damage Prevention	Flood Damage Prevention	N/A
Livingston	Avon (V)	Zoning	Zoning	2008
Livingston	Avon (V)	Village of Avon Zoning Map	Zoning Map	2001
Livingston	Avon (V)			N/A
Livingston	Caledonia (T)	Comprehensive Plan	Comp plan	1964
Livingston	Caledonia (T)	Zoning	Zoning	1994
Livingston	Caledonia (T)	Town of Caledonia Zoning Map	Zoning Map	2003
Livingston	Caledonia (V)	Comprehensive Strategic Plan	Comp plan	2003
Livingston	Caledonia (V)	Water Supply Emergency Response Plan0	Water Suply Emergency Response Plan	2003
Livingston	Caledonia (V)	Village of Caledonia Zoning Laws	Zoning	1999
Livingston	Caledonia (V)	Zoning	Zoning	1999
Livingston	Caledonia (V)	Village of Caledonia Zoning Map	Zoning Map	1999
Livingston	Caledonia (V)	Village of Caledonia Subdivision of the Land	Zoning-Subdivisions Regulations	1995
Livingston	Caledonia (V)	Subdivision Regulations	Zoning-Subdivisions Regulations	1995
Livingston	Conesus (T)	G/FLRPC Land Use Regulations and Control Survey	2000 G/FLRPC Survey	2000
Livingston	Conesus (T)	Comprehensive Plan	Comp plan	2005
Livingston	Conesus (T)	Town of Conesus Contact Information	Contact Information	N/A
Livingston	Conesus (T)	Town of Conesus Erosion and Sediment Control Law	Erosion and Sediment Control law	2002
Livingston	Conesus (T)	Pre-disaster Mitigation Plan	Pre-disaster Mitigation Plan	N/A
Livingston	Conesus (T)	Transportation and Safety Mangement Plan	Transportation and Safety	N/A
Livingston	Conesus (T)	Town of Conesus Zoning: Chapter 155	Zoning	2002
Livingston	Conesus (T)	Town of Conesus Zoning Ordinance	Zoning	1997
Livingston	Conesus (T)	Zoning	Zoning	2002
Livingston	Conesus (T)	Town of Conesus Zoning Map	Zoning Map	2002
Livingston	Conesus (T)	Town of Conesus Subdivision of Land: Chapter 134	Zoning-Subdivisions Regulations	2002
Livingston	Conesus (T)	Suggested Model Land Subdivision Regulations for Adoption by Towns in Livingston County	Zoning-Subdivisions Regulations	1974
Livingston	Conesus (T)	Subdivision Regulations	Zoning-Subdivisions Regulations	2002
Livingston	Dansville (V)	Comprehensive Master Plan for Dansville and North Dansville	Comp plan	1970
Livingston	Dansville (V)	Village of Dansville Zoning Law	Zoning	1971/2009
Livingston	Dansville (V)	Village of Dansville Zoning Map	Zoning Map	1998/2004
Livingston	Dansville (V)	Village of Dansville Land Subdivisions Regulations	Zoning-Subdivision	N/A

Livingston	Dansville (V)	Subdivision Regulations, Zoning, Flood Damage Prevention	Zoning, Subdivision,Food Damage Prevention	1987
Livingston	Geneseo (T)	G/FLRPC Land Use Regulations and Control Survey	2000 G/FLRPC Survey	2000
Livingston	Geneseo (T)	Town of Geneseo Comprehensive Plan	Comp plan	1992
Livingston	Geneseo (T)	Town and Village of Geneseo Comprehensive Plan	Comp plan	1992
Livingston	Geneseo (T)	Docking and Mooring Law	Docking and Mooring Law	1988
Livingston	Geneseo (T)	Regulation of Wind Energy Conversion Systems	Regulation of Wind Energy Conversion Systems	2003
Livingston	Geneseo (T)	SEQR basic flow chart	SEQR basic flow chart	N/A
Livingston	Geneseo (T)	Conesus Lake Watershed Rules and Regulations	Watershed Rules and Regulations	N/A
Livingston	Geneseo (T)	Zoning	Zoning	2005/2008
Livingston	Geneseo (T)	Town of Geneseo Zoning Map	Zoning Map	2003
Livingston	Geneseo (T)	Site Plan Review flow chart	Zoning-Site Plan	N/A
Livingston	Geneseo (T)	Subdivision flow chart	Zoning-Subdivisions Regulations	N/A
Livingston	Geneseo (V)	G/FLRPC Land Use Regulations and Control Survey	2000 G/FLRPC Survey	2000
Livingston	Geneseo (V)	Village of Geneseo Comprehensive Plan	Comp plan	1988
Livingston	Geneseo (V)	Town and Village of Geneseo Comprehensive Plan	Comp plan	1992
Livingston	Geneseo (V)	Disaster Preparedness Plan	Disaster Preparedness Plan	2002
Livingston	Geneseo (V)	Land Development Regulations and Public Works	Land Development Regulations and Public Works	2004
Livingston	Geneseo (V)	Planned Residential Development	Planned Residential Development	N/A
Livingston	Geneseo (V)	Rental Housing Law	Rental Housing Law	N/A
Livingston	Geneseo (V)	Water Emergency Plan	Water Emergency Plan	2003
Livingston	Geneseo (V)	Zoning Law	Zoning	2000
Livingston	Geneseo (V)	Village of Geneseo Zoning Map	Zoning Map	2004/2011
Livingston	Groveland (T)	G/FLRPC Land Use Regulations and Control Survey	2000 G/FLRPC Survey	2000
Livingston	Groveland (T)	Town of Groveland Building Permits Fee Schedule	Building Permit Fee Schedule	1989
Livingston	Groveland (T)	Docking and Mooring Law	Docking and Mooring Law	1992
Livingston	Groveland (T)	Erosion and Sediment Control	Erosion and Sediment Control	2003
Livingston	Groveland (T)	Fee Schedule	Fee Schedule	2005
Livingston	Groveland (T)	Flood Damage Prevention	Flood Damage Prevention	2000
Livingston	Groveland (T)	Zoning Law	Zoning	1966/ 2009
Livingston	Groveland (T)	Land Subdivision Regulations	Zoning-Subdivisions Regulations	1988
Livingston	Groveland (T)	Town of Groveland Land Subdivision Fee Schedule	Zoning-Subdivision	1993
Livingston	Leicester (T)	Town of Leicester Zoning Ordinance	Zoning	1990
Livingston	Leicester (T)	Town of Leicester Zoning Map	Zoning Map	1993
Livingston	Leicester (V)	Village of Leicester Land Use Regulation and Control Survey and Checklist	Land Use Regulation and Control Survey	2000
Livingston	Leicester (V)	Zoning Ordinance	Zoning	1990/ 2001
Livingston	Leicester (V)	Village of Leicester Zoning Map	Zoning Map	2001
Livingston	Leicester (V)	Subdivision Regulations	Zoning-Subdivisions Regulations	N/A
Livingston	Lima (T)	Master Plan	Comp plan	1990
Livingston	Lima (T)	Town and Village of Lima Master Plan	Master Plan	N/A
Livingston	Lima (T)	Zoning Law	Zoning	1997 / 2010
Livingston	Lima (T)	Town of Lima Zoning Map	Zoning Map	1990
Livingston	Lima (V)	Emergency Disaster Relief	Emergency Disaster Relief	2004
Livingston	Lima (V)	Flood Damage Prevention	Flood Damage Prevention	1997
Livingston	Lima (V)	Village of Lima Zoning Laws Chapter 185	Zoning	1997
Livingston	Lima (V)	Zoning Law	Zoning	1997/ 2009
Livingston	Lima (V)	Village of Lima Zoning Map	Zoning Map	1991
Livingston	Lima (V)	Village of Lima Subdivision of Land Regulations Chapter 155	Zoning-Subdivisions Regulations	1997
Livingston	Lima (V)	Subdivision of Land	Zoning-Subdivisions Regulations	1997
Livingston	Livonia (T)	G/FLRPC Land Use Regulations and Control Survey	2000 G/FLRPC Survey	2000
Livingston	Livonia (T)	Livonia Comprehensive Plan	Comp plan	1996
Livingston	Livonia (T)	Town of Livonia Zoning Map	Zoning Map	2006
Livingston	Livonia (T)	Town of Livonia Subdivision of Land Regulations: Chapter 125	Zoning-Subdivisions Regulations	1998
Livingston	Livonia (V)	Livonia Comprehensive Plan	Comp plan	1996
Livingston	Livonia (V)	Livonia Zoning Article XIV	Zoning	2003 / 2010
Livingston	Livonia (V)	Village of Livonia Subdivision of Land: Chapter 130	Zoning-Subdivisions Regulations	1998

Livingston	Mount Morris (T)	G/FLRPC Land Use Regulations and Control Survey	2000 G/FLRPC Survey	2000
Livingston	Mount Morris (T)	Town and Village of Mount Morris Comprehensive Plan	Comrehensive Plan	1997
Livingston	Mount Morris (T)	Zoning Law	Zoning	2001
Livingston	Mount Morris (T)	Town of Mount Morris Zoning Map	Zoning Map	2001
Livingston	Mount Morris (T)	Site Plan Review	Zoning-Site Plan	2001
Livingston	Mount Morris (T)	Subdivision Regulations	Zoning-Subdivisions Regulations	N/A
Livingston	Mount Morris (V)	Town and Village of Mount Morris Comprehensive Plan	Comp plan	1997
Livingston	Mount Morris (V)	Village of Mount Morris Zoning Laws Chapter 232	Zoning	1997
Livingston	Mount Morris (V)	Zoning Law	Zoning	1997
Livingston	Mount Morris (V)	Village of Mount Morris Zoning Map	Zoning Map	2001
Livingston	Mount Morris (V)	Village of Mount Morris Subdivision of Land Regulations	Zoning-Subdivisions Regulations	1988
Livingston	Mount Morris (V)	Subdivision of Land	Zoning-Subdivisions Regulations	1988
Livingston	North Dansville (T)	Comprehensive Mater Plan for Dansville and North Dansville	Comp plan	1970
Livingston	North Dansville (T)	Town of North Dansville/Village of Dansville Comprehensive Master Plan	Comprehensive Master Plan	1970
Livingston	North Dansville (T)	Junk Yard Regulations	Junk Yard Regulations	1993
Livingston	North Dansville (T)	Town of North Dansville Local Law #1	Local Law #1	1993
Livingston	North Dansville (T)	Town of North Dansville Zoning Law	Zoning	1988
Livingston	North Dansville (T)	Zoning Law	Zoning	1988
Livingston	North Dansville (T)	Town of North Dansville Notice of Amendment to Zoning Ordinance	Zoning Amendment	1995
Livingston	North Dansville (T)	Town of North Dansville Zoning Map	Zoning Map	N/A
Livingston	Nunda (T)	G/FLRPC Land Use Regulations and Control Survey	2000 G/FLRPC Survey	2000
Livingston	Nunda (T)	Town and Village of Nunda Comprehensive Plan	Comp plan	2005
Livingston	Nunda (T)	Town of Nunda Zoning Ordinance	Zoning	1991
Livingston	Nunda (T)	Town and Village of Nunda Zoning law	Zoning	2005
Livingston	Nunda (T)	Town of Nunda Zoning Map	Zoning Map	2005
Livingston	Nunda (V)	G/FLRPC Land Use Regulations and Control Survey	2000 G/FLRPC Survey	2000
Livingston	Nunda (V)	Town and Village of Nunda Comprehensive Plan	Comp plan	2005
Livingston	Nunda (V)	Joint Planning Board Members and Joint Zoning Board Members	Joint Planning and Zoning Board Member	N/A
Livingston	Nunda (V)	Village of Nunda Zoning Ordinance	Zoning	1972
Livingston	Nunda (V)	Village of Nunda Zoning Ordinance	Zoning	1972
Livingston	Nunda (V)	Town and Village of Nunda Zoning Law	Zoning	2005
Livingston	Nunda (V)	Village of Nunda Zoning Ordinance Map	Zoning and Map	1972
Livingston	Nunda (V)	Village of Nunda Zoning Map	Zoning Map	2005
Livingston	Ossian (T)	G/FLRPC Land Use Regulations and Control Survey	2000 G/FLRPC Survey	2000
Livingston	Ossian (T)	Zoning Law	Zoning	1998
Livingston	Portage (T)	nothing on file	N/A	N/A
Livingston	Sparta (T)	G/FLRPC Land Use Regulations and Control Survey	2000 G/FLRPC Survey	2000
Livingston	Sparta (T)	Town of Sparta Comprehensive Plan 1993	Comp plan	1993
Livingston	Sparta (T)	Comprehensive Master Plan	Comp plan	2003
Livingston	Sparta (T)	Town of Sparta Local Law #2: Regulations for Junk Yards	Junk Yard Regulations	1998
Livingston	Sparta (T)	Junk Yard Regulations	Junk Yard Regulations	1991
Livingston	Sparta (T)	Town of Sparta Zoning Code 1994	Zoning	1994
Livingston	Sparta (T)	Zoning Code	Zoning	2001
Livingston	Sparta (T)	Town of Sparta Zoning Map	Zoning Map	1990
Livingston	Sparta (T)	Subdivision Regulations	Zoning-Subdivisions Regulations	1995
Livingston	Springwater (T)	G/FLRPC Land Use Regulations and Control Survey	2000 G/FLRPC Survey	2000
Livingston	Springwater (T)	Town of Springwater Comprehensive Emergency Plan	Comprehensive Emergency Plan	1994
Livingston	Springwater (T)	Comprehensive Emergency Plan	Emergency Plan	1994
Livingston	West Sparta (T)	Creation of Town Planning Board	Creation of Town Planning Board	2005
Livingston	West Sparta (T)	Flood Damage Prevention	Flood Damage Prevention	1985
Livingston	West Sparta (T)	Land Development Code	Land Development Code	2002
Livingston	West Sparta (T)	Prohibiting Unsafe Buildings Law and Collapsed Structures	Prohibiting Unsafe Buildings Law and Collapsed Structures	2004
Livingston	West Sparta (T)	Restricting Adult Entertainment Uses	Regulating Adult Entertainment Uses	2004
Livingston	West Sparta (T)	Regulating Telecommunications Facilities	Regulating Telecommunications Facilities	2004
Livingston	West Sparta (T)	Regulating Wind Energy-Deriving Towers	Regulating Wind Energy-Deriving Towers	2004

Livingston	West Sparta (T)	Zoning Law	Zoning	1986
Livingston	West Sparta (T)	Town of West Sparta Zoning map	Zoning Map	1998
Livingston	West Sparta (T)	Town of West Sparta		N/A
Livingston	York (T)	York Central School District Emergency Preparedness Plan	Emergency Preparedness Plan	2006
Livingston	York (T)	Full Environmental Assessment Form	Environmental Assessment Form	N/A
Livingston	York (T)	Town of York Full Environmental Assessment Form	Full Environmental Assessment Form	N/A
Livingston	York (T)	Town of York Zoning Ordinance	Zoning	N/A
Livingston	York (T)	Zoning Ordinance	Zoning	1969
Livingston	York (T)	Town of York Zoning Map	Zoning Map	2001
Livingston	York (T)	Town of York Subdivision Regulations	Zoning-Subdivisions Regulations	1988
Livingston	York (T)	Subdivision Regulations	Zoning-Subdivisions Regulations	1988
Livingston		Livingston County		N/A
Monroe	Brighton (T)	G/FLRPC Land Use Regulations and Control Survey	2000 G/FLRPC Survey	2000
Monroe	Brighton (T)	Town of Brighton Comprehensive Plan	Comp plan	2000
Monroe	Brighton (T)	Monroe Avenue Design Plan, Guidelines, and Standards	Neighborhood Development Plan	1999
Monroe	Brighton (T)	Town of Brighton Open Space Index Update	Open Space Index Update	1996
Monroe	Brighton (T)	Final Report of the Green Brighton Task Force	Recommendations for a Sustainable Future	2008
Monroe	Brighton (T)	Town of Brighton Zoning Code	Zoning	2006
Monroe	Brighton (T)	Single Family Zoning Information Form	Zoning	2007
Monroe	Brockport (V)	G/FLRPC Land Use Regulations and Control Survey	2000 G/FLRPC Survey	2000
Monroe	Brockport (V)	Town of Sweden Village of Brockport Comprehensive Plan	Comp plan	2005
Monroe	Brockport (V)	Village of Brockport Flood Damage Prevention	Flood Damage Prevention	1988
Monroe	Brockport (V)	Village of Brockport Brockport Canal Front Master Plan	Master Plan	1998
Monroe	Brockport (V)	Canal Front Master Plan	Master Plan - Canal Front	1998
Monroe	Brockport (V)	Village of Brockport Zoning Ordinance: Chapter 58	Zoning	2000
Monroe	Brockport (V)	Zoning	Zoning	2008
Monroe	Brockport (V)	Village of Brockport Zoning Map	Zoning Map	2007
Monroe	Brockport (V)	Village of Brockport Land Subdivision Regulations	Zoning-Subdivisions Regulations	2002
Monroe	Chili (T)	Town of Chili Master Plan Update 2010	Comp plan	2002
Monroe	Chili (T)	Town of Chili Land Use & Control Survey	Land Use and Control Survey	2000
Monroe	Chili (T)	Construction Site Stormwater Pollution Prevention and Sediment Control - Local Law 3 of 2007	Sediment	2007
Monroe	Chili (T)	Sign Regulations	Sign Regulations	N/A
Monroe	Chili (T)	Post Construction Stormwater Pollution Prevention - Local Law 5 of 2007	Stormwater	2007
Monroe	Chili (T)	Town of Chili Zoning Map 2006	Updated July 18, 2006	2006
Monroe	Churchville (V)	G/FLRPC Land Use Regulations and Control Survey	2000 G/FLRPC Survey	2000
Monroe	Churchville (V)	Town of Riga and Village of Churchville 2006 Proposed Comprehensive Plan	Comp plan	2006
Monroe	Churchville (V)	Village of Churchville Sewers	Sewers	1994
Monroe	Churchville (V)	Zoning	Zoning	2005
Monroe	Clarkson (T)	G/FLRPC Land Use Regulations and Control Survey	2000 G/FLRPC Survey	2000
Monroe	Clarkson (T)	Town of Clarkson Master Plan Update	Comp plan	1991
Monroe	Clarkson (T)	Town of Clarkson Sewers	Sewers	1985
Monroe	Clarkson (T)	Town Of Clarkson Zoning Laws	Zoning	2000
Monroe	Clarkson (T)	Town Of Clarkson Zoning Maps	Zoning Map	N/A
Monroe	East Rochester (T/V)	G/FLRPC Land Use Regulations and Control Survey	2000 G/FLRPC Survey	2000
Monroe	East Rochester (T/V)	Town/Village of East Rochester Zoning	Zoning	2004
Monroe	Fairport (V)	G/FLRPC Land Use Regulations and Control Survey	2000 G/FLRPC Survey	2000
Monroe	Fairport (V)	Village of Fairport Zoning	Zoning	1999
Monroe	Fairport (V)	Village of Fairport Zoning Map	Zoning Map	N/A
Monroe	Gates (T)	G/FLRPC Land Use Regulations and Control Survey	2000 G/FLRPC Survey	2000
Monroe	Gates (T)	Town of Gates Comprehensive Plan	Comp plan	1976
Monroe	Gates (T)	Town of Gates Zoning Laws Chapter 190	Zoning	N/A
Monroe	Greece (T)	Town of Greece Administrative Legislation Part 1	Administrative Legislation Part 1	2000
Monroe	Greece (T)	G/FLRPC Land Use Regulations and Control Survey	2000 G/FLRPC Survey	2000
Monroe	Greece (T)	Administrative Legislation	Administrative Legislation	1999
Monroe	Greece (T)	2003 Professional Awards Application: Greece open space acquisition program	application for award in planning implementation subcategory	2003

Monroe	Greece (T)	Town of Greece Community Master Plan and Generic Environmental Impact Statement	Community Master Plan and Generic Environmental Impact Statement	1992
Monroe	Greece (T)	Comprehensive Plan and Generic Environmental Impact Statement	Comprehensive Plan and Generic Environmental Impact Statement	2001
Monroe	Greece (T)	Design Standards and Construction Specifications for Subdivision Streets and Utilities	Design Standards and Construction Specifications for Subdivision Streets and Utilities	1997
Monroe	Greece (T)	Town of Greece Erie Canal Plan	Erie Canal Plan	1997
Monroe	Greece (T)	Erie Canal Plan	Erie Canal Plan	1997
Monroe	Greece (T)	Town of Greece General Instructions to Applicants-Submissions to Planning Board	General Instructions to Applicants - Submissions to Planning Board	2000
Monroe	Greece (T)	Town of Greece Master Plan	Master Plan	1993
Monroe	Greece (T)	Town of Greece Parks and Recreation Master Plan Final Report	Parks and Recreation Master Plan Final Report	1990
Monroe	Greece (T)	Town of Greece State Environmental Quality Review-Community Master Plan	State Environmental Quality Review- Community Master Plan Update	N/A
Monroe	Greece (T)	Town of Greece Local Waterfront Revitalization Program	Waterfront Revitalization Program	N/A
Monroe	Greece (T)	Local Waterfront Revitalization Program	Waterfront Revitalization Program	N/A
Monroe	Greece (T)	Town of Greece Zoning Laws Chapter 211	Zoning	1999
Monroe	Hamlin (T)	G/FLRPC Land Use Regulations and Control Survey	2000 G/FLRPC Survey	2000
Monroe	Hamlin (T)	Town of Hamlin Comprehensive Master Plan	Comp plan	2007
Monroe	Hamlin (T)	Zoning/Full Code	Zoning/Full Code	?
Monroe	Henrietta (T)	G/FLRPC Land Use Regulations and Control Survey	2000 G/FLRPC Survey	2000
Monroe	Henrietta (T)	Town of Henrietta Comprehensive Land Use Plan	Comp plan	1997
Monroe	Henrietta (T)	Town of Henrietta Zoning Laws Chapter 127	Zoning	2000
Monroe	Henrietta (T)	Town of Henrietta Zoning Map	Zoning Map	2005
Monroe	Hilton (V)	G/FLRPC Land Use Regulations and Control Survey	2000 G/FLRPC Survey	2000
Monroe	Hilton (V)	Comprehensive Plan	Comp plan	1977
Monroe	Hilton (V)	Village of Hilton Flood Damage Prevention	Flood Damage Prevention	1987
Monroe	Hilton (V)	Village of Hilton Master Plan	Master Plan	1977
Monroe	Hilton (V)	Village of Hilton Sewers and Drains	Sewers and Drains	1972
Monroe	Hilton (V)	Village of Hilton Zoning Law Chapter 24	Zoning	1974
Monroe	Hilton (V)	Zoning	Zoning	1974
Monroe	Hilton (V)	Village of Hilton Subdivision Regulations	Zoning-Subdivisions Regulations	1955
Monroe	Honeoye Falls (V)	G/FLRPC Land Use Regulations and Control Survey	2000 G/FLRPC Survey	2000
Monroe	Honeoye Falls (V)	G/FLRPC Land Use Regulations and Control Survey	2005 G/FLRPC Land Use Regulations and Control Survey	2005
Monroe	Honeoye Falls (V)	Village of Honeoye Falls Sewers	Sewers	1970
Monroe	Honeoye Falls (V)	Village of Honeoye Falls Zoning Laws Chapter 190	Zoning	1999
Monroe	Honeoye Falls (V)	Zoning	Zoning	2005
Monroe	Honeoye Falls (V)	Village of Honeoye Falls Local Law No. 7 of 1991-Environmental Overlay Protection Districts	Zoning Amendment	1991
Monroe	Honeoye Falls (V)	Subdivision Regulations	Zoning-Subdivisions Regulations	2005
Monroe	Irondequoit (T)	Draft Irondequoit Bay Harbor Management Plan	Harbor Management Plan	2003
Monroe	Irondequoit (T)	Master Plan for the Town of Irondequoit New York	Master Plan	1985
Monroe	Irondequoit (T)	Irondequoit's Titus/Cooper/Hudson Town Center Design Guidelines	Town Center Design Guidelines	2003
Monroe	Irondequoit (T)	Town of Irondequoit Zoning	Zoning/Full Code	2004
Monroe	Mendon (T)	Town of Mendon Comprehensive Plan	Comp plan	2005
Monroe	Mendon (T)	Town of Mendon Zoning	Zoning	2004
Monroe	Ogden (T)	G/FLRPC Land Use Regulations and Control Survey	2000 G/FLRPC Survey	2000
Monroe	Ogden (T)	Animals	Animals	N/A
Monroe	Ogden (T)	Building Construction and Fire Prevention	Building Construction and Fire Prevention	N/A
Monroe	Ogden (T)	Comprehensive Plan	Comp plan	2003
Monroe	Ogden (T)	Town of Ogden Master Plan Update	Master Plan Update	1991
Monroe	Ogden (T)	Zoning	Zoning	2004
Monroe	Ogden (T)	Town of Ogden Zoning Map	Zoning Map	2008
Monroe	Parma (T)	G/FLRPC Land Use Regulations and Control Survey	2000 G/FLRPC Survey	2000
Monroe	Parma (T)	Comprehensive Plan	Comp plan	1989
Monroe	Parma (T)	Town of Parma Design Criteria and Construction Specifications for Land Development	Design Criteria and Construction Specifications for Land Development	1989
Monroe	Parma (T)	Town of Parma Drainage Regulations for Development	Drainage Resolutions for Development	1978
Monroe	Parma (T)	Town of Parma Master Plan Update	Master Plan Update	1989
Monroe	Parma (T)	Town of Parma Supplement Sheets for the Zoning Book	Supplement Sheets for the Zoning Book	2000
Monroe	Parma (T)	Zoning and Subdivision Regulations	Zoning and Subdivision Regulations	2000

Monroe	Parma (T)	Town of Parma Zoning Map	Zoning Map	2000
Monroe	Penfield (T)	G/FLRPC Land Use Regulations and Control Survey	2000 G/FLRPC Survey	2000
Monroe	Penfield (T)	Town of Penfield Comprehensive Plan	Comp plan	2001
Monroe	Penfield (T)	Town of Penfield Flood Damage Prevention	Flood Damage Prevention	2008
Monroe	Penfield (T)	Town of Penfield Open Space Plan	Open Space Plan	2001
Monroe	Penfield (T)	Town of Penfield Open Space Plan 2006 Update	Open Space Plan Update	2006
Monroe	Penfield (T)	Town of Penfield Zoning Ordinance Chapter 29	Zoning	1996
Monroe	Penfield (T)	Zoning	Zoning	1996
Monroe	Penfield (T)	Town of Penfield Official Zoning Map	Zoning Map	1999
Monroe	Perinton (T)	G/FLRPC Land Use Regulations and Control Survey	2000 G/FLRPC Survey	2000
Monroe	Perinton (T)	Town of Perinton Comprehensive Plan, Draft 1999	Comprehensive Plan Draft 1999	1999
Monroe	Perinton (T)	Comprehensive Plan Update	Comprehensive Plan Update	2000
Monroe	Perinton (T)	Comprehensive Plan Update, Baird Road-Fairport Road-Whitney Road Subarea Report and Reccomendations	Comprehensive Plan Update, Baird Road-Fairport Road	2000
Monroe	Perinton (T)	Guidelines for Environmental Protection and Growth Management	Guidelines for Environmental Protection and Growth Management	2000
Monroe	Perinton (T)	The Hamlet of Egypt Subarea Plan and Guidelines	The Hamlet of Egypt Subarea Plan and Guidelines	2000
Monroe	Perinton (T)	Town of Perinton Zoning	Zoning	2006
Monroe	Perinton (T)	Town of Perinton Local Law No. 6 of the year 1994-Zoning Amendments	Zoning Amendments	1994
Monroe	Perinton (T)	Town of Perinton Zoning Map	Zoning Map	2008
Monroe	Perinton (T)	Town of Perinton Subdivision of Land	Zoning-Subdivisions Regulations	1996
Monroe	Pittsford (T)	G/FLRPC Land Use Regulations and Control Survey	2000 G/FLRPC Survey	2000
Monroe	Pittsford (T)	Town of Pittsford Summary of The Comprehensive Plan Update	Comprehensive Plan Update	1995
Monroe	Pittsford (T)	Town of Pittsford Land Use Legislation	Land Use Legislation	1999
Monroe	Pittsford (T)	Town of Pittsford Proposed Local Law #1, Mining and Excavations	Local Law #1	1999
Monroe	Pittsford (T)	Town of Pittsford Local Law #1, Tax Assessment of Condominium Units	Local Law #1, Tax Assessment of Condominium Units	1998
Monroe	Pittsford (T)	Permit Review Requirements Relating to Historic Landmarks	Permit Review Requirements Relating to Historic Landmarks	1998
Monroe	Pittsford (V)	Village of Pittsford Environmental Assessment Form	Environmental Assessment Form and Draft Plan	2001
Monroe	Pittsford (V)	G/FLRPC Land Use Regulations and Control Survey	2005 G/FLRPC Land Use Regulations and Control Survey	2005
Monroe	Pittsford (V)	Village of Pittsford Comprehensive Master Plan	Comprehensive Master Plan	2001
Monroe	Pittsford (V)	Environmental Assessment Form	Environmental Assessment Form	2001
Monroe	Pittsford (V)	Village of Pittsford Master Plan Phase I	Master Plan Phase I	2000
Monroe	Pittsford (V)	Village of Pittsford Local Waterfront Consistency	Waterfront Consistency Law	2000
Monroe	Pittsford (V)	Village of Pittsford Zoning Law	Zoning	2005
Monroe	Pittsford (V)	Village of Pittsford Zoning Map	Zoning Map	N/A
Monroe	Riga (T)	G/FLRPC Land Use Regulations and Control Survey	2000 G/FLRPC Survey	2000
Monroe	Riga (T)	Town of Riga and Village of Churchville 2006 Proposed Comprehensive Plan	Comp plan	2006
Monroe	Riga (T)	Town of Riga Zoning Ordinance Chapter 95	Zoning	2000
Monroe	Riga (T)	Town of Riga Zoning Map	Zoning Map	2000
Monroe	Rochester (City)	G/FLRPC Land Use Regulations and Control Survey	2000 G/FLRPC Survey	2000
Monroe	Rochester (City)	City of Rochester Coastal High-Hazard Areas	Coastal Erosion and Sedimentation	2002
Monroe	Rochester (City)	City of Rochester Comprehensive Plan	Comp plan	2002
Monroe	Rochester (City)	Center City Master Plan	comprehensive plan for the redevelopment of downtown Rochester.	2003
Monroe	Rochester (City)	City of Rochester Zoning Code Evaluation Report	Evaluation Report	2010
Monroe	Rochester (City)	South Clinton Avenue Commercial Corridor Improvement Program	Improvement Plan for the South Clinton Avenue Commercial Corridor	1978
Monroe	Rochester (City)	Zoning	Zoning	N/A
Monroe	Rush (T)	G/FLRPC Land Use Regulations and Control Survey	2000 G/FLRPC Survey	2000
Monroe	Rush (T)	Town of Rush Comprehensive Plan - 2010	Comp plan	1993
Monroe	Rush (T)	Town of Rush Design Criteria and Construction Specification	Design Criteria and Construction Specification	1988
Monroe	Rush (T)	Town of Rush Zoning Ordinance Chapter 99	Zoning	1993
Monroe	Rush (T)	Town of Rush Zoning Map	Zoning Map	1987
Monroe	Scottsville (V)	G/FLRPC Land Use Regulations and Control Survey	2005 G/FLRPC Land Use Regulations and Control Survey	2005
Monroe	Scottsville (V)	Town of Wheatland Village of Scottsville Comprehensive Plan	Comp plan	2004
Monroe	Scottsville (V)	Feasibility Study for the Oatka Creek Trail Corridor	Feasability study of extending a multi-use trail along the Oatka Creek corridor	2006
Monroe	Scottsville (V)	Village of Scottsville Flood Damage Prevention	Flood Damage Prevention	2008
Monroe	Scottsville (V)	Village of Scottsville Sewers	Sewers	1995
Monroe	Scottsville (V)	Village of Scottsville Zoning	Zoning	2005

Monroe	Scottsville (V)	Village of Scottsville Zoning Map	Zoning Map	N/A
Monroe	Scottsville (V)	Village of Scottsville Subdivision of Land	Zoning-Subdivisions Regulations	1970
Monroe	Spencerport (V)	G/FLRPC Land Use Regulations and Control Survey	2000 G/FLRPC Survey	2000
Monroe	Spencerport (V)	Comprehensive Plan	Comp plan	2002
Monroe	Spencerport (V)	Village of Spencerport Development Plan	Master Development Plan	1991
Monroe	Spencerport (V)	Village of Spencerport Zoning Ordinance Chapter 140	Zoning	1998
Monroe	Spencerport (V)	Village of Spencerport Zoning Map	Zoning Map	2003
Monroe	Sweden (T)	G/FLRPC Land Use Regulations and Control Survey	2000 G/FLRPC Survey	2000
Monroe	Sweden (T)	Town of Sweden Village of Brockport Comprehensive Plan	Comp plan	2005
Monroe	Sweden (T)	Town of Sweden Zoning Map	Zoning Map	2010
Monroe	Sweden (T)	Zoning	Zoning/Full Code	2009
Monroe	Victor (T)	Town of Victor Flood Damage Prevention	Flood Damage Prevention	1989
Monroe	Victor (T)	Town of Victor Sewers	Sewers	2004
Monroe	Victor (T)	Town of Victor Storm Drainage	Stormwater	2006
Monroe	Victor (T)	Town of Victor Stormwater Management and Erosion and Sediment Control	Stormwater Management and Erosion and Sediment Control	2005
Monroe	Victor (V)	Village of Victor Flood Damage Prevention	Flood Damage Prevention	2004
Monroe	Victor (V)	Village of Victor Sewers	Sewers	2004
Monroe	Victor (V)	Village of Victor Water	Water	2003
Monroe	Webster (T)	G/FLRPC Land Use Regulations and Control Survey	2000 G/FLRPC Survey	2000
Monroe	Webster (T)	Town of Webster Comprehensive Plan - Second Draft	Comp plan	1999
Monroe	Webster (T)	Town of Webster Growth Management Plan	Growth Management Plan	1991
Monroe	Webster (T)	Town of Webster Open Space Preservation	Open Space Preservation	2002
Monroe	Webster (T)	Town of Webster Waterfront Development District	Waterfront development District	1987
Monroe	Webster (T)	Town of Webster Zoning	Zoning	2006
Monroe	Webster (T)	Town of Webster Zoning Map	Zoning Map	2006
Monroe	Webster (T)	Town of Webster Subdivision of Land and Zoning	Zoning-Subdivisions Regulations	1993
Monroe	Webster (V)	Village of Webster Comprehensive Plan	Comp plan	1998
Monroe	Webster (V)	Comprehensive Plan	Comp plan	2000
Monroe	Webster (V)	Drainage Erosion and Sedimentation	Drainage Erosion and Sedimentation	N/A
Monroe	Webster (V)	Environmental Protection Overlay Districts	Environmental Protection Overlay Districts	N/A
Monroe	Webster (V)	Village of Webster Flood Damage Prevention	Flood Damage Prevention	1991
Monroe	Webster (V)	Growth Management Plan	Growth Management Plan	2001
Monroe	Webster (V)	Village of Webster Sewers	Sewers	1994
Monroe	Webster (V)	Water Development District	Water	1999
Monroe	Webster (V)	Village of Webster Water	Water	1991
Monroe	Webster (V)	Village of Webster Zoning Regulations Chapter 175	Zoning	N/A
Monroe	Webster (V)	Village of Webster Zoning Map	Zoning Map	2006
Monroe	Webster (V)	Village of Webster Subdivision of Land Chapter 137	Zoning-Subdivisions Regulations	1994
Monroe	Webster (V)	Zoning, Subdivision Regulations, and Site Plan Review	Zoning, Subdivision Regulations, and Site Plan Review	2005
Monroe	Wheatland (T)	G/FLRPC Land Use Regulations and Control Survey	2005 G/FLRPC Land Use Regulations and Control Survey	2005
Monroe	Wheatland (T)	Town of Wheatland Village of Scottsville Comprehensive Plan	Comp plan	2004
Monroe	Wheatland (T)	Zoning	Zoning	1999
Monroe	Wheatland (T)	Town of Wheatland Zoning Map	Zoning Map	2008
Monroe	Wheatland (T)	Subdivision Regulations	Zoning-Subdivisions Regulations	1999
Monroe		Monroe County Agricultural and Farmland Protection Plan	Agricultural and Farmland Protection Plan	1999
Monroe		County Code	County Code	
Monroe		Monroe County		N/A
Olreans	Albion (T)	Villages of Albion and Medina: Downtown Strategic Plan	Strategic Planning Grant from Small Cities	2004
Ontario	Bloomfield (V)	G/FLRPC Land Use Regulations and Control Survey	2000 G/FLRPC Survey	2000
Ontario	Bloomfield (V)	Town of East Bloomfield and Village of Bloomfield Comprehensive Plan	Comp plan	1998
Ontario	Bloomfield (V)	Town of East Bloomfield Village of Bloomfield Comprehensive Plan	Comp plan	1998
Ontario	Bloomfield (V)	Flood Damage Prevention	Flood Damage Prevention	1995
Ontario	Bloomfield (V)	Flood Damage Prevention	Flood Damage Prevention	1995
Ontario	Bloomfield (V)	Village of Bloomfield Local Law #8: Flood Damage Prevention	Flood Damage Regulations	1995

Ontario	Bloomfield (V)	Protection from Contamination of Public Water Supply	Protection from Contamination of Public Water Supply	1995
Ontario	Bloomfield (V)	Village of Bloomfield Local Law #7: Public Water Supply Regulations	Public Water Supply Regulations	1995
Ontario	Bloomfield (V)	Village of Bloomfield Zoning Local Laws	Zoning	1992
Ontario	Bloomfield (V)	Zoning	Zoning	1992
Ontario	Bloomfield (V)	Village of Bloomfield Zoning Law Articles I - XIV	Zoning	
Ontario	Bloomfield (V)	Village of Bloomfield Zoning Schedule	Zoning	
Ontario	Bloomfield (V)	Village of Bloomfield Zoning Map	Zoning Map	2007
Ontario	Bloomfield (V)	Village of Bloomfield Subdivision Regulations	Zoning-Subdivisions Regulations	1994
Ontario	Bloomfield (V)	Subdivision Regulations	Zoning-Subdivisions Regulations	1994
Ontario	Bristol (T)	Town of Bristol, NY Comprehensive Plan	Comp plan	2007
Ontario	Bristol (T)	Local Law No. One of the Year 1987, Town of Bristol	Flood Damage Prevention	1986
Ontario	Bristol (T)	Minor Subdivision Regulations	Minor Subdivision Regulations	2003
Ontario	Bristol (T)	Steep Slope Regulations	steep slope	N/A
Ontario	Bristol (T)	Timber Harvesting	Timber Harvesting	N/A
Ontario	Bristol (T)	Wastewater Treatment	Wastewater Treatment	2003
Ontario	Bristol (T)	Town of Bristol Zoning Ordinance	Zoning	2000
Ontario	Bristol (T)	Zoning	Zoning	2000
Ontario	Bristol (T)	Town of Bristol Zoning Map	Zoning Map	1997
Ontario	Bristol (T)	Town of Bristol Land Subdivision Regulations	Zoning-Subdivision	1988
Ontario	Bristol (T)	Major Subdivision Regulations	Zoning-Subdivision Regulations (major)	2003
Ontario	Canadice (T)	G/FLRPC Land Use Regulations and Control Survey	2005 G/FLRPC Land Use Regulations and Control Survey	2007
Ontario	Canadice (T)	Town of Canadice Comprehensive Plan	Comp plan	1999
Ontario	Canadice (T)	Comprehensive Plan	Comp plan	1999
Ontario	Canadice (T)	Town of Canadice Land Use Chapter 77	Land Use Chapter 77	1993
Ontario	Canadice (T)	Zoning	Zoning	2000
Ontario	Canadice (T)	Town of Canadice Subdivision of Land	Zoning-Subdivisions Regulations	1999
Ontario	Canadice (T)	Subdivision Regulations	Zoning-Subdivisions Regulations	2001
Ontario	Canandaigua (City)	G/FLRPC Land Use Regulations and Control Survey	2000 G/FLRPC Survey	2000
Ontario	Canandaigua (City)	G/FLRPC Land Use Regulations and Control Survey	2000 G/FLRPC Survey	2000
Ontario	Canandaigua (City)	City of Canandaigua Comprehensive Plan	Comp plan	1993
Ontario	Canandaigua (City)	Comprehensive Plan	Comp plan	2003
Ontario	Canandaigua (City)	Comprehensive Plan	Comp Plan	2013
Ontario	Canandaigua (City)	City of Canandaigua Municipal Code and Comprehensive Plan	Comprehensive Plan and Municipal Code January 2003	2003
Ontario	Canandaigua (City)	Zoning	Zoning	2004
Ontario	Canandaigua (City)	City of Canandaigua Zoning Map	Zoning Map	2006
Ontario	Canandaigua (T)	G/FLRPC Land Use Regulations and Control Survey	2000 G/FLRPC Survey	2000
Ontario	Canandaigua (T)	Town of Canandaigua Town Code Excerpts: Chapters 44-45,85,90,105, A106	Code Regulations	N/A
Ontario	Canandaigua (T)	Town of Canandaigua Comprehensive Plan 2003	Comp plan	2003
Ontario	Canandaigua (T)	Town of Canandaigua Master Plan: A Visual Summary	Comp/Master Plan	N/A
Ontario	Canandaigua (T)	Town of Canandaigua Comprehensive Plan	Comprehensive Plan	2011
Ontario	Canandaigua (T)	Town of Canandaigua Comprehensive Plan	Comprehensive Plan: Preliminary Draft	2002
Ontario	Canandaigua (T)	Town of Canandaigua Land Development requirements: Work Product	land Development Requirements	N/A
Ontario	Canandaigua (T)	Town of Canandaigua Municipal Code	Municipal Code Regulations: chapter 74 Planned Unit Developments	1994/?
Ontario	Canandaigua (T)	Zoning and Subdivision Regulations	Zoning and Subdivision Regulations	2000
Ontario	Canandaigua (T)	Town of Canadaigua Zoning Map	Zoning Map	2003
Ontario	Castile (V)	Town of Canandaigua Local Law #7 of the year 1998	Local Law #7	1998
Ontario	Clifton Springs (V)	G/FLRPC Land Use Regulations and Control Survey	2000 G/FLRPC Survey	2000
Ontario	Clifton Springs (V)	Village of Clifton Springs Comprehensive Plan	Comprehensive Plan	1999
Ontario	Clifton Springs (V)	Village of Clifton Springs Flood Damage Prevention	Local Law Ch. 65	
Ontario	Clifton Springs (V)	Village of Clifton Springs Code Book	Local Laws	
Ontario	East Bloomfield (T)	G/FLRPC Land Use Regulations and Control Survey	2000 G/FLRPC Survey	2000
Ontario	East Bloomfield (T)	Town of East Bloomfield and Village of Bloomfield Comprehensive Plan 1998	Comp plan	1998
Ontario	East Bloomfield (T)	Town of East Bloomfield Land Development and Zoning	Land Development, Zoning, Erosion Law	2004
Ontario	East Bloomfield (T)	Town of East Bloomfield Town Code	Town Code	
Ontario	East Bloomfield (T)	Town of East Bloomfield Zoning Map	Zoning Map	2007

Ontario	Farmington (T)	Comprehensive Plan	Comp plan	2003
Ontario	Farmington (T)	Comprehensive Plan - 2011 Preliminary	Comp plan	2011
Ontario	Farmington (T)	Town of Farmington Demographic Profile	Demographic Profile	1993
Ontario	Farmington (T)	Economic Analysis of the Town of Farmington	Economic Analysis	1992
Ontario	Farmington (T)	Town of Farmington Residential Development Report	Residential Development Report	N/A
Ontario	Farmington (T)	Sanitary Sewer Collection System Master Plan	Sanitary Sewer Collection System Master Plan	2002
Ontario	Farmington (T)	Town of Farmington Local Law No. 5 of 2007	storm sewer systems	2007
Ontario	Farmington (T)	Canandaigua, Farmington and North Farmington Water System Master Plan	Water System Master Plant	2002
Ontario	Farmington (T)	Town of Farmington Zoning Law Chapter 36	Zoning	2001
Ontario	Farmington (T)	Zoning	Zoning	2001
Ontario	Farmington (T)	Town of Farmington Local Law No. 6 of 2007	Zoning -amendments	2007
Ontario	Farmington (T)	Town of Farmington Zoning Map	Zoning Map	2008
Ontario	Farmington (T)	Town of Farmington Subdivision Regulations	Zoning-Subdivisions Regulations	1988
Ontario	Farmington (T)	Subdivision Regulations	Zoning-Subdivisions Regulations	1988
Ontario	Geneva (City)	G/FLRPC Land Use Regulations and Control Survey	2000 G/FLRPC Survey	2000
Ontario	Geneva (City)	Comprehensive Plan and Local Waterfront Revitalization Program	Comprehensive Plan and Local Waterfront Revitalization Program	1998
Ontario	Geneva (City)	City of Geneva Master Plan and Local Water Front Revitalization Program	Master Plan and Local Waterfront Revitalization Program	1997
Ontario	Geneva (City)	Zoning	Zoning	2001
Ontario	Geneva (City)	City of Geneva Traditional Urban Design District Ordinance	Zoning	2007
Ontario	Geneva (T)	G/FLRPC Land Use Regulations and Control Survey	2000 G/FLRPC Survey	2000
Ontario	Geneva (T)	Town of Geneva Comprehensive Plan Update 2006	Comp plan	2006
Ontario	Geneva (T)	Land Use Legislation	Zoning/full code	1999
Ontario	Gorham (T)	G/FLRPC Land Use Regulations and Control Survey	2000 G/FLRPC Survey	2000
Ontario	Gorham (T)	Town of Gorham: Chapter 39-Right to Farm Law	Agriculture Right to Farm Laws	1999
Ontario	Gorham (T)	Town of Gorham: Chapter 38-Canandaigua Lake Uniform Docking and Mooring Law	Canandaigua Lake Uniform Docking and Mooring Regulations	1993
Ontario	Gorham (T)	Town of Gorham Comprehensive Plan	Comp plan	1997
Ontario	Gorham (T)	Comprehensive Plan	Comp plan	2009
Ontario	Gorham (T)	Comprehensive Plan	Comp plan	1997
Ontario	Gorham (T)	Town of Gorham: Addendum #1 to the Comprehensive Plan	Comp Plan - Addendum #1 to the Comprehensive Plan	2002
Ontario	Gorham (T)	Town of Gorham: Addendum #2 to the Comprehensive Plan	Comp Plan - Addendum #2 to the Comprehensive Plan	2002
Ontario	Gorham (T)	Town of Gorham Farmland, Open Space, and Conservation Plan	Farmland, Open Space, and Conservation Plan	2005
Ontario	Gorham (T)	Town of Gorham, Famrland, Open Space, and Resource Conservation Plan	Farmland, Open Space, and Resource Conservation Plan	2005
Ontario	Gorham (T)	Town of Gorham: Chapter 45-Flood Damage Prevention	Flood Damage Prevention	1996
Ontario	Gorham (T)	Town of Gorham: Chapter 33-Mobile Home Park Laws	Mobile Home Park Laws	1990
Ontario	Gorham (T)	Municipal Code	Municipal Code	1990
Ontario	Gorham (T)	Town of Gorham Municipal Code Table of Contents	Municipal Code Table of Contents	N/A
Ontario	Gorham (T)	Town of Gorham-Property Nuisance Abatement Law	Property Nuisance Abatement Law	2000
Ontario	Gorham (T)	Property Nuisance Abatement Law	Property Nuisance Abatement law	N/A
Ontario	Gorham (T)	Town of Gorham: Chapter 37-Providing Fair Housing Opportunities	Providing Fair Housing Opportunities	1988
Ontario	Gorham (T)	Town of Gorham: Chapter 44-Public Water Supply Rules and Regulations	Public Water Supply Rules and Regulations	1996
Ontario	Gorham (T)	Town of Gorham: Chapter 35-Soil Erosion and Sedimentation Control	Soil Erosion and Sedimentation Regulations	1991
Ontario	Gorham (T)	Town of Gorham: Chapter 36-Uniform Code Administration and Enforcement	Uniform Code Administration and Enforcement	1987
Ontario	Gorham (T)	Town of Gorham: Chapter 34-Unsafe Building Laws	Unsafe Buildings Law	1982
Ontario	Gorham (T)	Town of Gorham: Chapter 31-Zoning Ordinance	Zoning	2003
Ontario	Gorham (T)	Zoning	Zoning	N/A
Ontario	Gorham (T)	Town of Gorham Zoning Map	Zoning Map	2001
Ontario	Gorham (T)	Town of Gorham: Chapter 32-Subdivision Regulations	Zoning-Subdivisions Regulations	1990
Ontario	Hopewell (T)	G/FLRPC Land Use Regulations and Control Survey	2000 G/FLRPC Survey	2000
Ontario	Hopewell (T)	Town of Hopewell Comprehensive Plan	Comp plan	2006
Ontario	Hopewell (T)	Town of Hopewell Fee Schedule	Fee Schedule	N/A
Ontario	Hopewell (T)	Flood Damage Prevention LL amendment	Flood Damage Prevention amendment	1989
Ontario	Hopewell (T)	Town of Hopewell Master Plan	Master Plan	1991
Ontario	Hopewell (T)	Town of Hopewell Zoning Ordinance	Zoning	1986
Ontario	Hopewell (T)	Zoning	Zoning	1986
Ontario	Hopewell (T)	Town of Hopewell Zoning Map	Zoning Map	2001

Ontario	Hopewell (T)	Town of Hopewell Rules and Regulations for Subdivisions	Zoning-Subdivisions Regulations	1983, 2013
Ontario	Hopewell (T)	Subdivision Regulations	Zoning-Subdivisions Regulations	1983
Ontario	Manchester (T)	Zoning, Site Plan Review, Subdivision of Land, Flood Damage Prevention, etc...	ALL	1989
Ontario	Manchester (V)	Village of Manchester Comprehensive Plan	Comp plan	2005
Ontario	Manchester (v)	Village of Manchester Floodplain Overlay District	Floodplain Overlay	
Ontario	Manchester (V)	Village of Manchester Community Development Strategic Plan	Strategic Plan	2006
Ontario	Manchester (V)	Village of Manchester Zoning Law	Zoning	1990
Ontario	Manchester (V)	Village of Manchester Zoning Law	Zoning	1991
Ontario	Manchester (V)	Zoning	Zoning	2004
Ontario	Manchester (V)	Village of Manchester Zoning Map	Zoning Map	1990
Ontario	Manchester (V)	Village of Manchester Subdivision of Land	Zoning-Subdivisions Regulations	1963, 1980
Ontario	Murray (T)	Town of Naples Master Plan Draft	Master Plan	1987
Ontario	Naples (T)	Comprehensive Plan Strategic Plan Report	Comprehensive Plan Strategic Plan Report	2002
Ontario	Naples (T)	Town of Naples Master Plan 2002-2007: Strategic Plan report	Master Plan	2002
Ontario	Naples (T)	Town of Naples Zoning Map	Zoning Map	2005
Ontario	Naples (T)	Naples Town Code-Selections	Zoning/full code	2006
Ontario	Naples (V)	Village of Naples Local Law #1: 1999	Zoning	1999
Ontario	Naples (V)	Village of Naples Local Law #2: 1996	Zoning	1996
Ontario	Naples (V)	Village of Naples Local Law #3: 1994	Zoning	1994
Ontario	Naples (V)	Village of Naples Local Law #1(Revised): 2000	Zoning	2000
Ontario	Naples (V)	Village of Naples Local Law #1(Revised): 2001	Zoning	2001
Ontario	Naples (V)	Village of Naples Local Law #2(Revised): 2000	Zoning	2000
Ontario	Naples (V)	Village of Naples Local Law #2(Revised): 2002	Zoning	2002
Ontario	Naples (V)	Village of Naples Local Law #1(Revised): 2003	Zoning	2003
Ontario	Naples (V)	Village of Naples Local Law #2(Revised): 2003	Zoning	2003
Ontario	Naples (V)	Village of Naples Local Law #3(Revised): 2002	Zoning	2002
Ontario	Naples (V)	Zoning	Zoning	2000
Ontario	Naples (V)	Subdivision Regulations	Zoning-Subdivisions Regulations	2004
Ontario	Phelps (T)	G/FLRPC Land Use Regulations and Control Survey	2000 G/FLRPC Survey	2000
Ontario	Phelps (T)	Town and Village of Phelps Joint Comprehensive Plan	Comprehensive Plan	2007
Ontario	Phelps (T)	Town of Phelps Flood Damage Prevention	Flood Damage Prevention	1987
Ontario	Phelps (T)	Town of Phelps Zoning Law Chapter 145	Zoning	2001
Ontario	Phelps (T)	Zoning	Zoning	2001
Ontario	Phelps (T)	Town of Phelps Zoning Map	Zoning Map	2003
Ontario	Phelps (T)	Town of Phelps Memorandum re; Zoning Pamphlet Updates	Zoning Pamphlet Updates	N/A
Ontario	Phelps (V)	Town and Village of Phelps Joint Comprehensive Plan	Comprehensive Plan	2007
Ontario	Phelps (V)	Village of Phelps Flood Damage Prevention	Flood Damage Prevention	
Ontario	Phelps (V)	Zoning	Zoning	1991
Ontario	Phelps (V)	Village of Phelps Zoning Chapter 175	Zoning Chapter 175	1988
Ontario	Phelps (V)	Village of Phelps Zoning Chapter 175 of Village Code including zoning districts	Zoning Chapter 175	2013
Ontario	Phelps (V)	Village of Phelps Zoning Map	Zoning Map	2003
Ontario	Richmond (T)	G/FLRPC Land Use Regulations and Control Survey	2000 G/FLRPC Survey	2000
Ontario	Richmond (T)	Town of Richmond, NY Comprehensive Plan	comp plan	2004
Ontario	Richmond (T)	Design Criteria and Construction Specifications for Land Development	Design Criteria/Land Development	1999
Ontario	Richmond (T)	Town of Richmond Codification Portfolio (abridged) General Code Publisher's	Zoning/Full Code	N/A
Ontario	Rushville (V)	Comprehensive Plan	Comp plan	1965
Ontario	Rushville (V)	Zoning Ordinance	Zoning	2011
Ontario	Rushville (V)	Village of Rushville Zoning Map	Zoning Map	1965
Ontario	Rushville (V)	Subdivision Regulations	Zoning-Subdivisions Regulations	1964
Ontario	Seneca (T)	Comprehensive Plan	Comp plan	2002, 2013
Ontario	Seneca (T)	Town of Seneca Flood Damage Prevention	Flood Damage Prevention	1983
Ontario	Seneca (T)	Town of Seneca Flood Damage Prevention	Flood Damage Prevention	1987
Ontario	Seneca (T)	Town of Seneca Subdivision	Subdivision	2010
Ontario	Seneca (T)	Zoning	Zoning	2008

Ontario	Seneca (T)	Town of Seneca Zoning Map	Zoning Map	2008
Ontario	Shortsville (V)	Town of Shortsville Flood Damage Prevention	Flood Damage Prevention	1987
Ontario	South Bristol (T)	G/FLRPC Land Use Regulations and Control Survey	2000 G/FLRPC Survey	2000
Ontario	South Bristol (T)	Town of South Bristol Comprehensive Plan 2000	Comp plan	2000
Ontario	South Bristol (T)	Town of South Bristol Comprehensive Plan 2008	Comp plan	2008
Ontario	South Bristol (T)	Comprehensive Plan	Comp plan	1997
Ontario	South Bristol (T)	Comprehensive Plan	Comp plan	2008
Ontario	South Bristol (T)	Flood Damage Prevention	Flood Damage Prevention	1999
Ontario	South Bristol (T)	Zoning	Zoning	2003
Ontario	South Bristol (T)	Town of South Bristol Subdivision of Land Regulations 2003	Zoning-Subdivisions Regulations	2003
Ontario	South Bristol (T)	Subdivision Regulations	Zoning-Subdivisions Regulations	1994
Ontario	Victor (T)	G/FLRPC Land Use Regulations and Control Survey	2000 G/FLRPC Survey	2000
Ontario	Victor (T)	Comprehensive Plan	Comp plan	2002
Ontario	Victor (T)	Town of Victor Comprehensive Plan Supplement	Comprehensive Plan Supplement	2000
Ontario	Victor (T)	Comprehensive Plan Supplement	Comprehensive Plan Supplement	2002
Ontario	Victor (T)	Town of Victor Design Construction Standards for Land Development	Design and Construction Standards for Land Development	1999
Ontario	Victor (T)	Town of Victor Local Law #1 and #2	Local Law #1 and #2	2000
Ontario	Victor (T)	Town of Victor Local Law #3 and #6	Local Law #3 and #6	2000
Ontario	Victor (T)	Town of Victor Local Law #7	Local Law #7	2000
Ontario	Victor (T)	Town of Victor Zoning Code	Zoning	1999
Ontario	Victor (T)	Zoning	Zoning	2000
Ontario	Victor (T)	Town of Victor Zoning Map	Zoning Map	2008
Ontario	Victor (T)	Town of Victor Subdivision of Land, Chapter 184	Zoning-Subdivisions Regulations	1986
Ontario	Victor (T)	Subdivision Regulations	Zoning-Subdivisions Regulations	1999
Ontario	Victor (V)	G/FLRPC Land Use Regulations and Control Survey	2005 G/FLRPC Land Use Regulations and Control Survey	2005
Ontario	Victor (V)	Village of Victor Local Law # 6 of 2007	Separate storm sewer system, activities and connections, illicit discharges	2007
Ontario	Victor (V)	Village of Victor Zoning Chapter 170	Zoning	1997
Ontario	West Bloomfield (T)	Comprehensive Plan	Comp plan	N/A
Ontario	West Bloomfield (T)	Comprehensive Plan	Comp plan	2012
Ontario	West Bloomfield (T)	Town of West Bloomfield Comprehensive Plan	Comp plan	2001
Ontario	West Bloomfield (T)	Zoning	Zoning	1995
Ontario	West Bloomfield (T)	Zoning	Zoning	2005
Ontario	West Bloomfield (T)	Town of West Bloomfield Zoning Map	Zoning Map	2005
Ontario	West Bloomfield (T)	Subdivision Regulations	Zoning-Subdivisions Regulations	1999
Ontario		Ontario County		N/A
Orelans	Carlton (T)	Zoning	Zoning	2003
Orleans	Albion (T)	G/FLRPC Land Use Regulations and Control Survey	2000 G/FLRPC Survey	2000
Orleans	Albion (T)	Comprehensive Plan for the Town and Village of Albion and the Town of Barre	Comp plan	1996
Orleans	Albion (T)	Zoning	Zoning	1997
Orleans	Albion (T)	Town of Albion Zoning Map	Zoning Map	1997
Orleans	Albion (T)	Subdivision Regulations	Zoning-Subdivisions Regulations	1997
Orleans	Albion (V)	Village of Albion Comprehensive Plan	Comp plan	1996
Orleans	Albion (V)	Comprehensive Plan for the Town and Village of Albion and the Town of Barre	Comp plan	1996
Orleans	Albion (V)	Water Ordinance	Water	N/A
Orleans	Albion (V)	Village of Albion Zoning Code	Zoning	1997
Orleans	Albion (V)	Zoning	Zoning	1997
Orleans	Albion (V)	Draft Subdivision Regulations	Zoning-Subdivision Regulations Draft	1996
Orleans	Barre (T)	Comprehensive Plan for the Town and Village of Albion and the Town of Barre	Comp plan	1996
Orleans	Barre (T)	Development Regulations	Development Regulations	2000
Orleans	Barre (T)	Flood Damage Prevention	Flood Damage Prevention	1989
Orleans	Barre (T)	Town of Barre Local Law 1 of the year 1987- Flood Damage Prevention	Flood Damage Prevention	1987
Orleans	Barre (T)	Flood Insurance Report	Flood Insurance Report	1981
Orleans	Barre (T)	Zoning Regulations	Zoning	1997
Orleans	Barre (T)	Town of Barre Zoning Map	Zoning Map	1997
Orleans	Carlton (T)	Comprehensive Plan	Comp plan	1991

Orleans	Carlton (T)	Flood Damage Prevention	Flood Damage Prevention	1987
Orleans	Carlton (T)	Flood Insurance Study	Flood Insurance Study	1978
Orleans	Carlton (T)	Town of Carlton Master Plan	Master Plan	1991
Orleans	Carlton (T)	Town of Carlton Zoning Map	Zoning Map	N/A
Orleans	Carlton (T)	Subdivision Regulations	Zoning-Subdivisions Regulations	1992
Orleans	Clarendon (T)	Town of Clarendon Comprehensive Plan of the year 1998	Comp Plan	1998
Orleans	Clarendon (T)	Comprehensive Plan	Comp plan	1998
Orleans	Clarendon (T)	Town of Clarendon Phone Directory of the Planning Board	Directory of persons on Planning Board	2000
Orleans	Clarendon (T)	Town of Clarendon Fax Transmission Regarding Land Use and Regulation Survey	Includes Facsimile Transmission, of Land Use and Control Survey	2000
Orleans	Clarendon (T)	Town of Clarendon Local Laws #3 of the year 1997	Local Law Filing	1997
Orleans	Clarendon (T)	Town of Clarendon Local Laws #5 of the year 1997	Local Law Filing	1997
Orleans	Clarendon (T)	Town of Clarendon Local Laws #4 of the year 1997	Local Law Filing	1997
Orleans	Clarendon (T)	Town of Clarendon Local Laws #1 of the year 1997	Local Law Filing	1997
Orleans	Clarendon (T)	Town of Clarendon Local Laws #2 of the year 1997	Local Law Filing	1996
Orleans	Clarendon (T)	Town of Clarendon Local Laws Index	Local Laws Index	2000
Orleans	Clarendon (T)	Town of Clarendon Original Letter Regarding Land Use and Regulation Survey	Original Letter	2000
Orleans	Clarendon (T)	Town of Clarendon Zoning Ordinance	Zoning	2008
Orleans	Clarendon (T)	Zoning	Zoning	2008
Orleans	Clarendon (T)	Town of Clarendon Zoning Map	Zoning Map	2003
Orleans	Clarendon (T)	Subdivision Regulations	Zoning-Subdivisions Regulations	2005
Orleans	Gaines (T)	Comprehensive Plan	Comp plan	2001
Orleans	Gaines (T)	Development Regulations	Development Regulations	2002
Orleans	Gaines (T)	Flood Damage Prevention	Flood Damage Prevention	1987
Orleans	Gaines (T)	Town of Gaines Master Plan	Master Plan	N/A
Orleans	Gaines (T)	Town of Gaines Zoning Ordinance	Zoning	1997
Orleans	Gaines (T)	Zoning	Zoning	2004
Orleans	Gaines (T)	Town of Gaines Subdivision Regulations	Zoning-Subdivisions Regulations	1997
Orleans	Holley (V)	Flood Damage Prevention	Flood Damage Prevention	1987
Orleans	Holley (V)	Zoning	Zoning	2005
Orleans	Holley (V)	Village of Holley Proposed Zoning Map	Zoning Map	1970
Orleans	Holley (V)	Subdivision Regulations	Zoning-Subdivisions Regulations	N/A
Orleans	Kendall (T)	Coastal Erosion Hazard Area Law	Coastal Erosion Hazard Area Law	1989
Orleans	Kendall (T)	Comprehensive Plan	Comp plan	1991
Orleans	Kendall (T)	Flood Damage Prevention	Flood Damage Prevention	1987
Orleans	Kendall (T)	Flood Insurance Study	Flood Insurance Study	1977
Orleans	Kendall (T)	Zoning	Zoning	1996
Orleans	Kendall (T)	Town of Kendall Official Zoning Districts	Zoning Map	N/A
Orleans	Kendall (T)	Town of Kendall Zoning Map	Zoning Map	1996
Orleans	Lyndonville (V)	Western Orleans Comprehensive Plan, Towns of Shelby, Ridgeway, and Yates and Villages of Medina and Lyndonville	Comp plan	2003
Orleans	Lyndonville (V)	Flood Insurance Study	Flood Insurance Study	1981
Orleans	Lyndonville (V)	Draft Zoning Regulations	Zoning - Draft	2003
Orleans	Lyndonville (V)	Village of Lyndonville Zoning Map	Zoning Map	2003
Orleans	Lyndonville (V)	Subdivision Regulations	Zoning-Subdivisions Regulations	1999
Orleans	Medina (V)	G/FLRPC Land Use Regulations and Control Survey	2000 G/FLRPC Survey	2000
Orleans	Medina (V)	Village of Medina Local Law #6, Buildings Commercial and Public Assembly	Buildings, Commercial and Public Assembly	1996
Orleans	Medina (V)	Western Orleans Comprehensive Plan (Yates, Ridgeway, Shelby, Lyndonville and Medina)	Comp plan	2001
Orleans	Medina (V)	Western Orleans Comprehensive Plan, Towns of Shelby, Ridgeway, and Yates and Villages of Medina and Lyndonville	Comp plan	2003
Orleans	Medina (V)	Village of Medina Flood Damage Prevention	Flood Damage Prevention	1987
Orleans	Medina (V)	General Plan for the Village of Medina, and the Town of Ridgeway, Shelby	General Plan	1967
Orleans	Medina (V)	Village of Medina Historic Preservation Chapter 144	Historic Preservation Chapter 144	N/A
Orleans	Medina (V)	Village of Medina Local Law #5, Parking, Off- Street	Parking, Off- Street	1996
Orleans	Medina (V)	Village of Medina, Committee to Investigate Rezoning CBD	Results of Survey to Downtown Businesses/Building Owners	2005
Orleans	Medina (V)	Village of Medina Zoning Regulations	Section 504 (CBD) Central Business District, Article VII: Special Use Permit Criteria	N/A
Orleans	Medina (V)	Village of Medina Local Law #10, Sign Laws	Signs	1996

Orleans	Medina (V)	Villages of Albion and Medina: Downtown Strategic Plan	Strategic Planning Grant from Small Cities	2004
Orleans	Medina (V)	Village of Medina Local Law #6, Street Openings Laws	Street Openings	1996
Orleans	Medina (V)	Village of Medina Zoning Laws Chapter 254	Zoning	1990
Orleans	Medina (V)	Zoning	Zoning	2003
Orleans	Medina (V)	Village of Medina Zoning Map	Zoning Map	2003
Orleans	Medina (V)	Village of Medina Local Law #4, Site Review	Zoning-Site Plan Review	1996
Orleans	Murray (T)	Town of Murray Comprehensive Plan	Comp plan	2001
Orleans	Murray (T)	Comprehensive Plan	Comp plan	2001
Orleans	Murray (T)	Town of Murray Planning Board Disapproval Decision for Zoning request Amendments in 2000	Disproval of Zoning Request	2000
Orleans	Murray (T)	Town of Murray Summary of Amendments from 1990-1996	Final Summary of Amendments	1996
Orleans	Murray (T)	Flood Damage Prevention	Flood Damage Prevention	1989
Orleans	Murray (T)	Town of Murray Zoning Ordinance	Zoning	1990
Orleans	Murray (T)	Zoning Ordinance	Zoning	1996
Orleans	Murray (T)	Town of Murray Zoning Maps	Zoning Map	2001
Orleans	Ridgeway (T)	G/FLRPC Land Use Regulations and Control Survey	2000 G/FLRPC Survey	2000
Orleans	Ridgeway (T)	Western Orleans Comprehensive Plan	Comp plan	2003
Orleans	Ridgeway (T)	Flood Damage Prevention	Flood Damage Prevention	1987
Orleans	Ridgeway (T)	Town of Ridgeway Zoning Ordinance	Zoning	1994
Orleans	Ridgeway (T)	Zoning	Zoning	1994
Orleans	Ridgeway (T)	Town of Ridgeway Zoning Map	Zoning Map	2003
Orleans	Ridgeway (T)	Town of Ridgeway Subdivision Regulations	Zoning-Subdivisions Regulations	1997
Orleans	Ridgeway (T)	Subdivision Regulations	Zoning-Subdivisions Regulations	1997
Orleans	Shelby (T)	Western Orleans Comprehensive Plan	Comp plan	2003
Orleans	Shelby (T)	Town of Shelby Zoning Ordinance	Zoning	2000
Orleans	Shelby (T)	Zoning	Zoning	2003
Orleans	Shelby (T)	Town of Shelby Zoning Map	Zoning Map	2003
Orleans	Yates (T)	Western Orleans Comprehensive Plan	Comp plan	2003
Orleans	Yates (T)	Town of Yates Comprehensive Master Plan	Comprehensive Master Plan	1991
Orleans	Yates (T)	Flood Damage Prevention	Flood Damage Prevention	1987
Orleans	Yates (T)	Local Waterfront Revitalization Program for the Towns of Kendall, Yates, and Carlton	Waterfront Revitalization Program	1999
Orleans	Yates (T)	Town of Yates Zoning Ordinance	Zoning	1990
Orleans	Yates (T)	Zoning	Zoning	2003
Orleans	Yates (T)	Town of Yates Zoning Map	Zoning Map	2003
Orleans	Yates (T)	Land Subdivision Regulations	Zoning-Subdivision	1996
Orleans		Orleans County		N/A
Seneca	Covert (T)	G/FLRPC Land Use Regulations and Control Survey	2000 G/FLRPC Survey	2000
Seneca	Covert (T)	Land Management Ordinance	Land Management Ordinance	1993
Seneca	Covert (T)	Town of Covert Land Management Ordinance	Land Management Ordinances	N/A
Seneca	Covert (T)	Mobile Home Ordinance	Mobile Home Ordinance	1975
Seneca	Covert (T)	Swimming Pool Ordinance	Swimming Pool Ordinance	1975
Seneca	Covert (T)	Town of Covert Land Subdivision Regulations	Zoning-Subdivision	1981
Seneca	Covert (T)	Land Subdivision Regulations	Zoning-Subdivision	1981
Seneca	Fayette (T)	Joint Comprehensive Plan with Varick	Comp plan	2006
Seneca	Fayette (T)	Water Regulation	Water	2008
Seneca	Fayette (T)	Town of Fayette Zoning Ordinance	Zoning	2008
Seneca	Fayette (T)	Town of Fayette Subdivision Regulations	Zoning-Subdivisions Regulations	2008
Seneca	Interlaken (V)	Zoning/Full Code	Zoning/Full Code	
Seneca	Junius (T)	Site Plan Review	Zoning-Site Plan	2005
Seneca	Lodi (T)	Comprehensive Plan	Comp plan	2010
Seneca	Lodi (T)	2005 Local Land Use Information Update	Land Use Laws Survey	2006
Seneca	Lodi (V)	G/FLRPC Land Use Regulations and Control Survey	2000 G/FLRPC Survey	2000
Seneca	Ovid (T)	Right to Farm	Agriculture	2009
Seneca	Ovid (T)	Comprehensive Plan	Comp plan	2012
Seneca	Romulus (T)	G/FLRPC Land Use Regulations and Control Survey	2000 G/FLRPC Survey	2000

Seneca	Romulus (T)	Town of Romulus Comprehensive Plan	Comp plan	1998
Seneca	Romulus (T)	Comprehensive Plan	Comp plan	1998
Seneca	Romulus (T)	Town of Romulus: Dog Control Ordinance	Dog Control Ordinance	1996
Seneca	Romulus (T)	Dog Control Ordinance, Peddlers and Solicitors, other	Dog Control Ordinance, Peddlers and Solicitors, other	N/A
Seneca	Romulus (T)	Town of Romulus Land Use Ordinance	Land Use Ordinance	1996
Seneca	Romulus (T)	Land Use Ordinance	Land Use Ordinance	1977
Seneca	Romulus (T)	Mobile Home Park Code and Snowmobile Ordinance	Mobile Home Park Code and Snowmobile Ordinance	1972
Seneca	Romulus (T)	Town of Romulus: Peddler and Solicitor Regulations	Peddler and Solicitor Regulations and Application	1996
Seneca	Romulus (T)	Town of Romulus Local Law Regulating Construction, Maintenance	Water	1996
Seneca	Romulus (T)	Town of Romulus Mobile Home Park Code and Snowmobile Ordinance: 1972	Zoning	2002
Seneca	Romulus (T)	Zoning	Zoning	2006
Seneca	Romulus (T)	Subdivision Regulations	Zoning-Subdivisions Regulations	N/A
Seneca	Seneca Falls (T)	G/FLRPC Land Use Regulations and Control Survey	2000 G/FLRPC Survey	2000
Seneca	Seneca Falls (T)	Comprehensive Plan for both the Town and Village of Seneca Falls	Comp plan	1969
Seneca	Seneca Falls (T)	Comprehensive Plan for the Town and Village of Seneca Falls	Comp plan	1969
Seneca	Seneca Falls (T)	Town of Seneca Falls Zoning Chapter 103	Zoning	1998
Seneca	Seneca Falls (T)	Zoning	Zoning	1998
Seneca	Seneca Falls (T)	Town of Seneca Falls Zoning Map	Zoning Map	1969
Seneca	Seneca Falls (T)	Subdivision Regulations	Zoning-Subdivisions Regulations	N/A
Seneca	Seneca Falls (V)	G/FLRPC Land Use Regulations and Control Survey	2000 G/FLRPC Survey	2000
Seneca	Seneca Falls (V)	Village of Seneca Falls Flood Damage Prevention	Flood Damage Prevention	1987
Seneca	Seneca Falls (V)	Village of Seneca Falls Historic and/or Architectural Design District	Historic and/or Architectural Regulations	1995
Seneca	Seneca Falls (V)	Historical and/or Achitectural Design District	Historical and/or Achitectural Design District	1995
Seneca	Seneca Falls (V)	Village of Seneca Falls Sewer Regulations	Sewer Regulations	1982
Seneca	Seneca Falls (V)	Sewers	Sewers	N/A
Seneca	Seneca Falls (V)	Village of Seneca Falls Zoning Code 1984	Zoning	1984
Seneca	Seneca Falls (V)	Zoning	Zoning	1969
Seneca	Seneca Falls (V)	Village of Seneca Falls Zoning Map	Zoning Map	1996
Seneca	Seneca Falls (V)	Village of Seneca Falls subdivision of Land	Zoning-Subdivisions Regulations	1966
Seneca	Seneca Falls (V)	Subdivision Regulations	Zoning-Subdivisions Regulations	1969
Seneca	Tyre (T)	G/FLRPC Land Use Regulations and Control Survey	2000 G/FLRPC Survey	2000
Seneca	Tyre (T)	Town of Tyre Zoning Law, Local Law #1 of 1991	Zoning	1991
Seneca	Tyre (T)	Zoning	Zoning	2002
Seneca	Tyre (T)	Town of Tyre Zoning Map	Zoning Map	1991
Seneca	Varick (T)	G/FLRPC Land Use Regulations and Control Survey	2000 G/FLRPC Survey	2000
Seneca	Varick (T)	Joint Comprehensive Plan with Fayette	Comp plan	2006
Seneca	Varick (T)	Town of Varick Zoning Codes	Zoning	1975
Seneca	Varick (T)	Zoning	Zoning	2010
Seneca	Varick (T)	Town of Varick Subdivision Regulations	Zoning-Subdivisions Regulations	2007
Seneca	Varick (T)	Subdivision Regulations	Zoning-Subdivisions Regulations	1977
Seneca	Waterloo (T)	Town of Waterloo Comprehensive Plan	Comp plan	2000
Seneca	Waterloo (T)	Comprehensive Plan	Comp plan	2000
Seneca	Waterloo (T)	Town of Waterloo Zoning - Local Law Chapter 135	Zoning	2007
Seneca	Waterloo (T)	Town of Waterloo Zoning District Map	Zoning Map	2000
Seneca	Waterloo (T)	Town of Waterloo Site Plan and Approval	Zoning-Site Plan	2001
Seneca	Waterloo (T)	Site Plan Review	Zoning-Site Plan	2001
Seneca	Waterloo (T)	Subdivision	Zoning-Subdivisions Regulations	2006
Seneca	Waterloo (V)	G/FLRPC Land Use Regulations and Control Survey	2000 G/FLRPC Survey	2000
Seneca	Waterloo (V)	Flood Damage Prevention	Flood Damage Prevention	N/A
Seneca	Waterloo (V)	Village of Waterloo Zoning Chapter 245	Zoning	N/A
Seneca	Waterloo (V)	Zoning	Zoning	N/A
Seneca	Waterloo (V)	Village of Waterloo Zoning District Map	Zoning Map	1996
Seneca		Seneca County		N/A
Wayne	Arcadia (T)	Comprehensive Plan	Comprehensive Plann	2009
Wayne	Arcadia (T)	Junk/Junkyard Law	Junk/Junkyard Law	1998

Wayne	Arcadia (T)	Town of Arcadia Land Subdivision and Development Regulations	Land and Subdivision and Development Regulations	1997
Wayne	Arcadia (T)	Town of Arcadia Zoning Ordinance	Zoning	1981
Wayne	Arcadia (T)	Zoning	Zoning	1981
Wayne	Arcadia (T)	Town of Arcadia Zoning Map	Zoning Map	1981
Wayne	Arcadia (T)	Subdivision Regulations	Zoning-Subdivisions Regulations	1997
Wayne	Butler (T)	Development of Single and Multifamily Dwellings	Development of Single and Multifamily Dwellings	1990
Wayne	Butler (T)	Town of Butler Local Law #1 of 1990: Single and Multiple Family Dwelling Regulations	Family Dwelling Regulations	1990
Wayne	Clyde (V)	Draft Comprehensive Plan	Comp Plan Draft	1995
Wayne	Clyde (V)	Village of Clyde Master Plan	Comprehensive Master Plan	1995
Wayne	Clyde (V)	Village of Clyde Flood Insurance Study	Flood Insurance Study	1984
Wayne	Clyde (V)	Flood Insurance Study	Flood Insurance Study	1984
Wayne	Clyde (V)	Village of Clyde Floodway Map	flood map	1984
Wayne	Clyde (V)	Village of Clyde Zoning Laws	Includes Zoning Laws From Adoption in 1989 through 2001	2001
Wayne	Clyde (V)	Village of Clyde Land Use Regulation and Control Survey	Land Use Regulation and Control Survey and Checklist	N/A
Wayne	Clyde (V)	Zoning	Zoning	2001
Wayne	Clyde (V)	Village of Clyde Zoning Map	Zoning Map	1997
Wayne	Galen (T)	G/FLRPC Land Use Regulations and Control Survey	2000 G/FLRPC Survey	2000
Wayne	Galen (T)	Adult Entertainment Law	Adult Entertainment Law	1999
Wayne	Galen (T)	Town of Galen Local Laws #3	Local Law #3	1999
Wayne	Galen (T)	Town of Galen Local Laws #4	Local Law #4	1999
Wayne	Galen (T)	Town of Galen Local Laws #5	Local Law #5	1999
Wayne	Galen (T)	Telecommunications Tower Law	Telecommunications Tower Law	1999
Wayne	Galen (T)	Town of Galen Land Use Regulation and Control Checklist and Survey	Use Regulation and Control Survey and Checklist	2000
Wayne	Galen (T)	Town of Galen Zoning Laws	Zoning	1985
Wayne	Galen (T)	Zoning	Zoning	1980
Wayne	Galen (T)	Town of Galen Zoning Map	Zoning Map	1980
Wayne	Galen (T)	Town of Galen Zoning Map	Zoning Map	N/A
Wayne	Huron (T)	Comprehensive Plan	Comp plan	1992
Wayne	Huron (T)	Coastal Erosion Hazard	Costal Erosion Hazard	2002
Wayne	Huron (T)	Town of Huron Master Plan	Master Plan	1992
Wayne	Huron (T)	Moratorium on Power-Generating Windmills	Moratorium on Power-Generating Windmills	2005
Wayne	Huron (T)	Town of Huron Zoning Laws	Zoning	2000
Wayne	Huron (T)	Zoning	Zoning	2003
Wayne	Huron (T)	Town of Huron Zoning Map	Zoning Map	1995
Wayne	Huron (T)	Town of Huron Subdivision Regulations	Zoning-Subdivisions Regulations	1995
Wayne	Huron (T)	Subdivision Regulations	Zoning-Subdivisions Regulations	1998
Wayne	Lyons (T)	Town of Lyons Unsafe Building Ordinance	Building Ordinance	1981
Wayne	Lyons (T)	Flood Damage Prevention	Flood Damage Prevention	1988
Wayne	Lyons (T)	Town of Lyons Mobile Home Ordinance	Mobil Home Ordinance	1970
Wayne	Lyons (T)	Town of Lyons Septic Law	Septic Law	N/A
Wayne	Lyons (T)	Septic Law	Septic Law	N/A
Wayne	Lyons (T)	Town of Lyons Supplement for the Zoning Law	Supplement for Zoning Laws	2001
Wayne	Lyons (T)	Unsafe Building Ordinance	Unsafe Building Ordinance	1981
Wayne	Lyons (T)	Town of Lyons Zoning Laws	Zoning	2000
Wayne	Lyons (T)	Zoning	Zoning	2001
Wayne	Lyons (T)	Town of Lyons Zoning Map	Zoning map	1969
Wayne	Lyons (T)	Town of Lyons Land Subdivision Regulations	Zoning-Subdivision	1970
Wayne	Lyons (V)	Village of Lyons Municipal Code	Municipal Code	2000
Wayne	Lyons (V)	Municipal Code	Municipal Code	1992
Wayne	Lyons (V)	Village of Lyons Zoning Map	Zoning Map	1968
Wayne	Macedon (T)	G/FLRPC Land Use Regulations and Control Survey	2000 G/FLRPC Survey	2000
Wayne	Macedon (T)	Comprehensive Plan	Comp plan	1999
Wayne	Macedon (T)	Town of Macedon Culvert Inventory Map	Culvert Inventory Map	1988
Wayne	Macedon (T)	Land Use and Public Works	Land Use and Public Works	1996
Wayne	Macedon (T)	Town of Macedon Land Use and Public Works Regulations	Land Use and Public Works Regulation Chapter 75	1996

Wayne	Macedon (T)	Town of Macedon MS4 information	MS4 program information	2007
Wayne	Macedon (T)	Zoning	Zoning	1998
Wayne	Macedon (T)	Town of Macedon Zoning Map	Zoning Map	2007
Wayne	Macedon (V)	Comprehensive Plan	Comp plan	1998, 2005
Wayne	Macedon (V)	Village of Macedon Master Plan	Master Plan	1996
Wayne	Macedon (V)	Village of Macedon Master Plan	Master Plan	1998
Wayne	Macedon (V)	Village of Macedon Master Plan	Master Plan	2006
Wayne	Macedon (V)	Village of Macedon Local Law # 2 of 2004	Parking Restrictions on Village Streets/Lots	2004
Wayne	Macedon (V)	Village of Macedon Local Law # 1 of 1988	parking-15-minute Parking Zones	1988
Wayne	Macedon (V)	Village of Macedon Local Law # 1 of 1998	Prohibition of Parking During Special Events	1998
Wayne	Macedon (V)	Property Maintenance	Property Maintenance	2001
Wayne	Macedon (V)	Village of Macedon Real Property Tax Map	Tax Map	2007
Wayne	Macedon (V)	Village of Macedon Local Law # 1 of 1996	Traffic and Vehicles General Provisions	1996
Wayne	Macedon (V)	Village of Macedon Zoning Ordinances	Zoning	1989
Wayne	Macedon (V)	Zoning	Zoning	2005
Wayne	Macedon (V)	Zoning Ordinance, Village of Macedon	Zoning	1989/2008
Wayne	Macedon (V)	Village of Macedon Local Law # 1 of 1985	Zoning Law Amendment to Section 3-2.1.2 I	1985
Wayne	Macedon (V)	Village of Macedon Zoning Map	Zoning Map	N/A
Wayne	Macedon (V)	Village of Macedon Land Subdivision Regulation	Zoning-Subdivisions Regulations	N/A
Wayne	Macedon (V)	Subdivision Regulations	Zoning-Subdivisions Regulations	1989
Wayne	Macedon (V)	Land Subdivision Regulations, Village of Macedon, New York	Zoning-Subdivisions Regulations	1969
Wayne	Marion (T)	Draft Comprehensive Plan	Comp Plan Draft	1996
Wayne	Marion (T)	Flood Damage Prevention	Flood Damage Prevention	1988
Wayne	Marion (T)	Issuance of Appearance Tickets	Issuance of Appearance Tickets	N/A
Wayne	Marion (T)	Town of Marion Local Law #2 and supporting documents	Local Law #2 and supporting documents	1993
Wayne	Marion (T)	Town of Marion Master Plan Zoning Map	Master Plan Zoning Map	N/A
Wayne	Marion (T)	Stormwater, Erosion, and Sediment Control	Stormwater, Erosion and Sediment Control	2001
Wayne	Marion (T)	Strategic Plan	Strategic Plan	2005
Wayne	Marion (T)	Town of Marion Zoning Ordinances	Zoning	1989
Wayne	Marion (T)	Zoning	Zoning	1989
Wayne	Marion (T)	Town of Marion Subdivision Regulations	Zoning-Subdivisions Regulations	1989
Wayne	Marion (T)	Subdivision Regulations	Zoning-Subdivisions Regulations	1989
Wayne	Newark (V)	G/FLRPC Land Use Regulations and Control Survey	2000 G/FLRPC Survey	2000
Wayne	Newark (V)	Comprehensive Plan	Comprehensive Plan	2009
Wayne	Newark (V)	Disaster Plan	Disaster Plan	1998
Wayne	Newark (V)	Village of Newark Land Use Maps	Land Use Map	N/A
Wayne	Newark (V)	Zoning	Zoning	2001
Wayne	Newark (V)	Village of Newark Zoning Map	Zoning Map	2008
Wayne	Newark (V)	Subdivision Regulations	Zoning-Subdivisions Regulations	N/A
Wayne	Ontario (T)	G/FLRPC Land Use Regulations and Control Survey	2000 G/FLRPC Survey	2000
Wayne	Ontario (T)	Town of Ontario Establishment of Recreation and Parks Advisory Board	Establishment of The Recreation and Parks Advisory Board	N/A
Wayne	Ontario (T)	Town of Ontario Land and Development Regulations and Public Works Requirements	Land and Development Regulations and Public Works Requirements	1997
Wayne	Ontario (T)	Land Development Regulations and Public Works Requirements	Land Development Regulations and Public Works Requirements	2004
Wayne	Ontario (T)	Town of Ontario Master Plan	Master Plan	1991
Wayne	Ontario (T)	Proposed Comprehensive Plan	Proposed Comprehensive Plan	2005
Wayne	Ontario (T)	Recreation and Parks	Recreation and Parks	N/A
Wayne	Ontario (T)	Town of Ontario Local Law #2 of 2007	Stormwater	2007
Wayne	Ontario (T)	Town of Ontario Local Law #3 of 2007	Stormwater	2007
Wayne	Ontario (T)	Town of Ontario Telecommunication Towers, Local Law #3, Chapter 133	Telecommunications Towers	1997
Wayne	Ontario (T)	Town of Ontario Watershed Management Advisory Council Job Duties and Responsibilities	Watershed Management Advisory Council Job Duties and Responsibilities	1994
Wayne	Ontario (T)	Town of Ontario Watershed Management Control, Local Law #1, Chapter 147	Watershed Management Control	1993
Wayne	Ontario (T)	Watershed Management Control	Watershed Management Control	N/A
Wayne	Ontario (T)	Town of Ontario Zoning Laws Chapter 150	Zoning	1998
Wayne	Palmyra (T)	Town and Village of Palmyra Comprehensive Plan	Comp plan	2004
Wayne	Palmyra (T)	Town and Village of Palmyra Public Works Requirements	Public Works Requirements	1999

Wayne	Palmyra (T)	Zoning	Zoning	1966
Wayne	Palmyra (T)	Town and Village of Palmyra Zoning Maps	Zoning Map	N/A
Wayne	Palmyra (T)	Town of Palmyra Zoning Map	Zoning Map	2007
Wayne	Palmyra (V)	Town and Village of Palmyra Comprehensive Plan	Comp plan	2004
Wayne	Palmyra (V)	Town and Village of Palmyra Public Works Requirements	Public Works Requirements	1999
Wayne	Palmyra (V)	Town and Village of Palmyra Zoning Maps	Zoning Map	N/A
Wayne	Palmyra (V)	Zoning/Full Code	Zoning/Full Code	
Wayne	Red Creek (V)	G/FLRPC Land Use Regulations and Control Survey	2000 G/FLRPC Survey	2000
Wayne	Red Creek (V)	Comprehensive Plan	Comp plan	2005
Wayne	Red Creek (V)	Flood Damage Prevention	Flood Damage Prevention	N/A
Wayne	Rose (T)	G/FLRPC Land Use Regulations and Control Survey	2000 G/FLRPC Survey	2000
Wayne	Rose (T)	Town of Rose Comprehensive Plan	Comp plan	1989
Wayne	Rose (T)	Comprehensive Plan	Comp plan	2004
Wayne	Rose (T)	Property Maintenance and Abatement of Property Nuisances	Property Maintenance and Abatement of Property Nuisances	2004
Wayne	Rose (T)	Town of Rose Zoning Map	Proposed Zoning Law Map	2005
Wayne	Rose (T)	Requirements for Septic Systems	Requirements for Septic Systems	1998
Wayne	Rose (T)	Town of Rose Zoning Laws	Zoning	N/A
Wayne	Rose (T)	Zoning	Zoning	1972
Wayne	Rose (T)	Town of Rose Amendment to the Zoning Law and Zoning Map	Zoning Law and Zoning Map Amendment	1977
Wayne	Rose (T)	Rose Hamlet Zoning Map	Zoning Map	2006
Wayne	Rose (T)	North Rose Hamlet Zoning Map	Zoning Map	2006
Wayne	Savannah (T)	G/FLRPC Land Use Regulations and Control Survey	2000 G/FLRPC Survey	2000
Wayne	Savannah (T)	Zoning	Zoning	2012
Wayne	Sodus (T)	G/FLRPC Land Use Regulations and Control Survey	2000 G/FLRPC Survey	2000
Wayne	Sodus (T)	Town of Sodus Costal Erosion Hazard Area Law	Costal Erosion Hazard Area Law	N/A
Wayne	Sodus (T)	Costal Erosion Hazard Area Law	Costal Erosion Hazard Area Law	2002
Wayne	Sodus (T)	Flood Damage Prevention	Flood Damage Prevention	2002
Wayne	Sodus (T)	Town of Sodus Local Law #4, Septic Law	Septic Law	1997
Wayne	Sodus (T)	Septic Law	Septic Law	1997
Wayne	Sodus (T)	Town of Sodus Zoning Ordinance Chapter 90	Zoning	N/A
Wayne	Sodus (T)	Zoning	Zoning	2003/2010
Wayne	Sodus (T)	Town of Sodus Zoning Map	Zoning Map	1971
Wayne	Sodus (T)	Town of Sodus Subdivision of Land Regulations Chapter 73	Zoning-Subdivisions Regulations	N/A
Wayne	Sodus (T)	Subdivision Regulations	Zoning-Subdivisions Regulations	2003
Wayne	Sodus (V)	Village of Sodus Zoning Laws Chapter 125	Zoning	1996
Wayne	Sodus (V)	Zoning	Zoning	1996
Wayne	Sodus (V)	Village of Sodus Subdivision of Land Regulations Chapter 104	Zoning-Subdivisions Regulations	1996
Wayne	Sodus (V)	Subdivision Regulations	Zoning-Subdivisions Regulations	1996
Wayne	Sodus Point (V)	Comprehensive Plan	Comp plan	1996
Wayne	Sodus Point (V)	Draft Local Waterfront Revitalization Plan	Draft Waterfront Revitalization Plan	2005
Wayne	Sodus Point (V)	Local Laws	Local Laws	1999
Wayne	Sodus Point (V)	Village of Sodus Point Official Zoning Map	Zoning Map	1998
Wayne	Sodus Point (V)	Village of Sodus Point Codes	Zoning/Full Code	1997
Wayne	Walworth (T)	G/FLRPC Land Use Regulations and Control Survey	2000 G/FLRPC Survey	2000
Wayne	Walworth (T)	Comprehensive Plan	Comp plan	2003
Wayne	Walworth (T)	Construction Specifications	Construction Specifications	2000
Wayne	Walworth (T)	Town of Walworth Parks and Recreation Master Plan	Parks and Recreation Master Plan	2000
Wayne	Walworth (T)	Parks and Recreation Master Plan	Parks and Recreation Master Plan	2000
Wayne	Walworth (T)	Town of Walworth Zoning Regulations Chapter 180	Zoning	1994
Wayne	Williamson (T)	G/FLRPC Land Use Regulations and Control Survey	2000 G/FLRPC Survey	2000
Wayne	Williamson (T)	Comprehensive Plan	Comp plan	1998
Wayne	Williamson (T)	Drainage Control	Drainage Control	2004
Wayne	Williamson (T)	Flood Damage Prevention	Flood Damage Prevention	1987
Wayne	Williamson (T)	Zoning	Zoning	2005
Wayne	Williamson (T)	Town of Williamson Zoning Map	Zoning Map	2003

Wayne	Williamson (T)	Subdivision Regulations	Zoning-Subdivisions Regulations	1991
Wayne	Wolcott (T)	G/FLRPC Land Use Regulations and Control Survey	2000 G/FLRPC Survey	2000
Wayne	Wolcott (T)	Town of Wolcott Land Use Map	Land Use Map	N/A
Wayne	Wolcott (T)	Zoning	Zoning	2000
Wayne	Wolcott (T)	Subdivision Regulations	Zoning-Subdivisions Regulations	2005
Wayne	Wolcott (V)	Village of Wolcott Zoning Map	Zoning Map	1969
Wayne	Wolcott (V)	Zoning/Full Code	Zoning/Full Code	
Wayne		Wayne County Agricultural and Farmland Protection Plan	Agricultural and Farmland Protection Plan	1997
Wayne		Wayne County Recreationways Master Plan	Recreationways Master Plan	2000
Wayne		Wayne County		N/A
Wyoming	Arcade (T)	Town and Village of Arcade Comprehensive Plan	Comp plan	1996
Wyoming	Arcade (T)	Village and Town of Arcade Comprehensive Plan	Comp plan	1996
Wyoming	Arcade (T)	Town and Village of Arcade Flood Mitigation Action Plan	Flood Mitigation Action Plan	1999
Wyoming	Arcade (T)	Town and Village of Arcade Hazard Mitigation Plan	Hazard Mitigation Plan	2004
Wyoming	Arcade (T)	Zoning	Zoning	1990
Wyoming	Arcade (T)	Town of Arcade Zoning Code	Zoning	2007
Wyoming	Arcade (T)	Town of Arcade Zoning Map	Zoning Map	NA
Wyoming	Arcade (V)	G/FLRPC Land Use Regulations and Control Survey	2000 G/FLRPC Survey	2000
Wyoming	Arcade (V)	Village and Town of Arcade Comprehensive Plan	Comp plan	1996
Wyoming	Arcade (V)	Disaster/Emergency Plan	Disaster/Emergency Plan	2005
Wyoming	Arcade (V)	Village of Arcade Flood Damage Prevention	Flood Damage Prevention	1989
Wyoming	Arcade (V)	Town and Village of Arcade Hazard Mitigation Plan	Hazard Mitigation Plan	2004
Wyoming	Arcade (V)	Water Department Emergency Plan	Hazard/Emergency	2007
Wyoming	Arcade (V)	Noise Regs Ch 29	Noise	2000
Wyoming	Arcade (V)	Village of Arcade Zoning Code	Zoning	1983
Wyoming	Arcade (V)	Zoning	Zoning	2006
Wyoming	Arcade (V)	Village of Arcade Zoning Districts Map	Zoning Map	1996
Wyoming	Arcade (V)	Village of Arcade Zoning Map	Zoning Map	2009
Wyoming	Arcade (V)	Village of Arcade Subdivision Regulations	Zoning-Subdivisions Regulations	1988
Wyoming	Arcade (V)	Subdivision Regulations	Zoning-Subdivisions Regulations	1994
Wyoming	Arcade (V)	Outdoor Storage on Private property Regs Ch32		2002
Wyoming	Attica (T)	Comprehensive Plan	Comp plan	1972
Wyoming	Attica (T)	Flood Mitigation Plan	Flood Mitigation Plan	1986
Wyoming	Attica (T)	Zoning	Zoning	1996
Wyoming	Attica (V)	Village of Attica Comprehensive Plan	Comp plan	2003
Wyoming	Attica (V)	Comprehensive Plan	Comp plan	2003
Wyoming	Attica (V)	Flood Prevention Ordinance	Flood Prevention Ordinance	1987
Wyoming	Attica (V)	General Land Use Plan Technical Report of the Town and Village of Attica	Land Use Plan	1972
Wyoming	Attica (V)	Village of Attica Zoning Ordinance and Map	Zoning and Map	1971
Wyoming	Attica (V)	Village of Attica Zoning Map	Zoning Map	1971
Wyoming	Attica (V)	Subdivision Regulations	Zoning-Subdivisions Regulations	1992
Wyoming	Bennington (T)	G/FLRPC Land Use Regulations and Control Survey	2000 G/FLRPC Survey	2000
Wyoming	Bennington (T)	Comprehensive Plan	Comp plan	1997
Wyoming	Bennington (T)	Zoning	Zoning	1986
Wyoming	Bennington (T)	Town of Bennington Zoning Map	Zoning Map	1996
Wyoming	Castile (T)	Castile Town and Village Comprehensive Plan, Reports 1 and 2	Comp plan	1967
Wyoming	Castile (T)	Castile-Perry Zoning	Zoning	1994
Wyoming	Castile (T)	Town of Castile Zoning Map	Zoning Map	1993
Wyoming	Castile (T)	Casile-Perry Subdivision Regulations	Zoning-Subdivisions Regulations	1990
Wyoming	Castile (V)	Castile Town and Village Comprehensive Plan, Reports 1 and 2	Comp plan	1967
Wyoming	Castile (V)	Emergency Operations Plan	Emergency Operations Plan	1993
Wyoming	Castile (V)	Village of Castile Adopting Land Use Regulations	Land Use Law Castile-Perry Planning Area	1993
Wyoming	Castile (V)	Castile-Perry Zoning	Zoning	1994
Wyoming	Castile (V)	Village of Castile Zoning Map	Zoning Map	1993
Wyoming	Castile (V)	Casile-Perry Subdivision Regulations	Zoning-Subdivisions Regulations	1990

Wyoming	Covington (T)	Draft Comprehensive Plan	Comp Plan Draft	2006
Wyoming	Covington (T)	Local Laws	Local Laws	2005
Wyoming	Covington (T)	Zoning	Zoning	2006
Wyoming	Covington (T)	Town of Covington Zoning Map	Zoning Map	2001
Wyoming	Covington (T)	Subdivision Regulations	Zoning-Subdivisions Regulations	2005
Wyoming	Eagle (T)	Comprehensive Plan	Comp plan	2011
Wyoming	Eagle (T)	Flood Prevention Ordinance	Flood Prevention Ordinance	1987
Wyoming	Eagle (T)	Zoning	Zoning	2007
Wyoming	Eagle (T)	Zoning Map1	Zoning Map1	2007
Wyoming	Eagle (T)	Zoning Map2	Zoning Map2	2007
Wyoming	Eagle (T)	Zoning Map3	Zoning Map3	2007
Wyoming	Eagle (T)	Zoning Map4	Zoning Map4	2007
Wyoming	Eagle (T)	Bulk Regs table	Zoning-Bulk Regs table	2007
Wyoming	Gainesville (T)	Comprehensive Plan	Comp plan	1995
Wyoming	Gainesville (T)	Flood Damage Prevention	Flood Damage Prevention	1983
Wyoming	Gainesville (T)	Town of Gainesville Zoning Ordinance	Zoning	1995
Wyoming	Gainesville (T)	Zoning	Zoning	2004
Wyoming	Gainesville (T)	Town of Gainesville Zoning Map	Zoning Map	1994
Wyoming	Gainesville (V)	Village of Gainesville Zoning Map	Zoning Map	2004
Wyoming	Genesee Falls (T)	G/FLRPC Land Use Regulations and Control Survey	2000 G/FLRPC Survey	2000
Wyoming	Genesee Falls (T)	Emergency Plan	Emergency Plan	N/A
Wyoming	Java (T)	Comprehensive Plan	Comp plan	1987
Wyoming	Java (T)	Flood Hazard Boundary Map	Flood Hazard Boundary Map	1974
Wyoming	Java (T)	Zoning	Zoning	1998
Wyoming	Java (T)	Town of Java Official Zoning Map	Zoning Map	1988
Wyoming	Middlebury (T)	G/FLRPC Land Use Regulations and Control Survey	2000 G/FLRPC Survey	2000
Wyoming	Middlebury (T)	Mini Comp Plan within Zoning	Mini Comp Plan within Zoning	
Wyoming	Middlebury (T)	Town of Middlebury Zoning Ordinances	Zoning	2009
Wyoming	Middlebury (T)	Town of Middlebury Zoning Map	Zoning Map	2009
Wyoming	Orangeville (T)	G/FLRPC Land Use Regulations and Control Survey	2000 G/FLRPC Survey	2000
Wyoming	Orangeville (T)	Mini Comp Plan within Zoning	Comp Plan - mini within Zoning	2009
Wyoming	Orangeville (T)	Town of Orangeville Zoning Ordinance	Zoning	2009
Wyoming	Orangeville (T)	Town of Orangeville Zoning Map	Zoning Map	2001
Wyoming	Perry (T)	G/FLRPC Land Use Regulations and Control Survey	2000 G/FLRPC Survey	2000
Wyoming	Perry (T)	Comprehensive Plan	Comp plan	1969
Wyoming	Perry (T)	Zoning	Zoning	2000
Wyoming	Perry (T)	Town of Perry Zoning Map	Zoning Map	2001
Wyoming	Perry (V)	Village of Perry Comprehensive Plan - (69' T&V original and 86' V. update)	Comprehensive Plan Update	1969/1986
Wyoming	Perry (V)	Flood Damage Prevention	Flood Damage Prevention	2003
Wyoming	Perry (V)	Village of Perry Land Use Law	Land Use Laws for the village of Perry and Castile	1993
Wyoming	Perry (V)	Village of Perry Zoning Map	Zoning Map	1994
Wyoming	Perry (V)	Castile-Perry Subdivision Regulations	Zoning-Subdivisions Regulations	1990
Wyoming	Perry (V)	Zoning/Full Code	Zoning/Full Code	
Wyoming	Pike (T)	G/FLRPC Land Use Regulations and Control Survey	2000 G/FLRPC Survey	2000
Wyoming	Pike (T)	Comprehensive Plan	Comp plan	2004
Wyoming	Pike (T)	Flood Plain Management Local Law	Flood Plain Management	N/A
Wyoming	Pike (T)	Town of Pike Zoning Ordinance	Zoning	1965/2009
Wyoming	Pike (T)	Town of Pike Zoning Map	Zoning Map	N/A
Wyoming	Pike (T)	Village and Town of Pike Zoning Map	Zoning Map	N/A
Wyoming	Pike (V)	Zoning	Zoning	1965
Wyoming	Sheldon (T)	G/FLRPC Land Use Regulations and Control Survey	2000 G/FLRPC Survey	2000
Wyoming	Sheldon (T)	Comprehensive Plan	Comp plan	2001
Wyoming	Sheldon (T)	General and Special Provision	General and Special Provisions	1977
Wyoming	Sheldon (T)	Town of Shelby Public Hearing Notice	Public Hearing Notice	1977
Wyoming	Sheldon (T)	Town of Sheldon Requirements for Subdivision Streets and Roads	Requirements for Subdivision Streets or Roads	1996

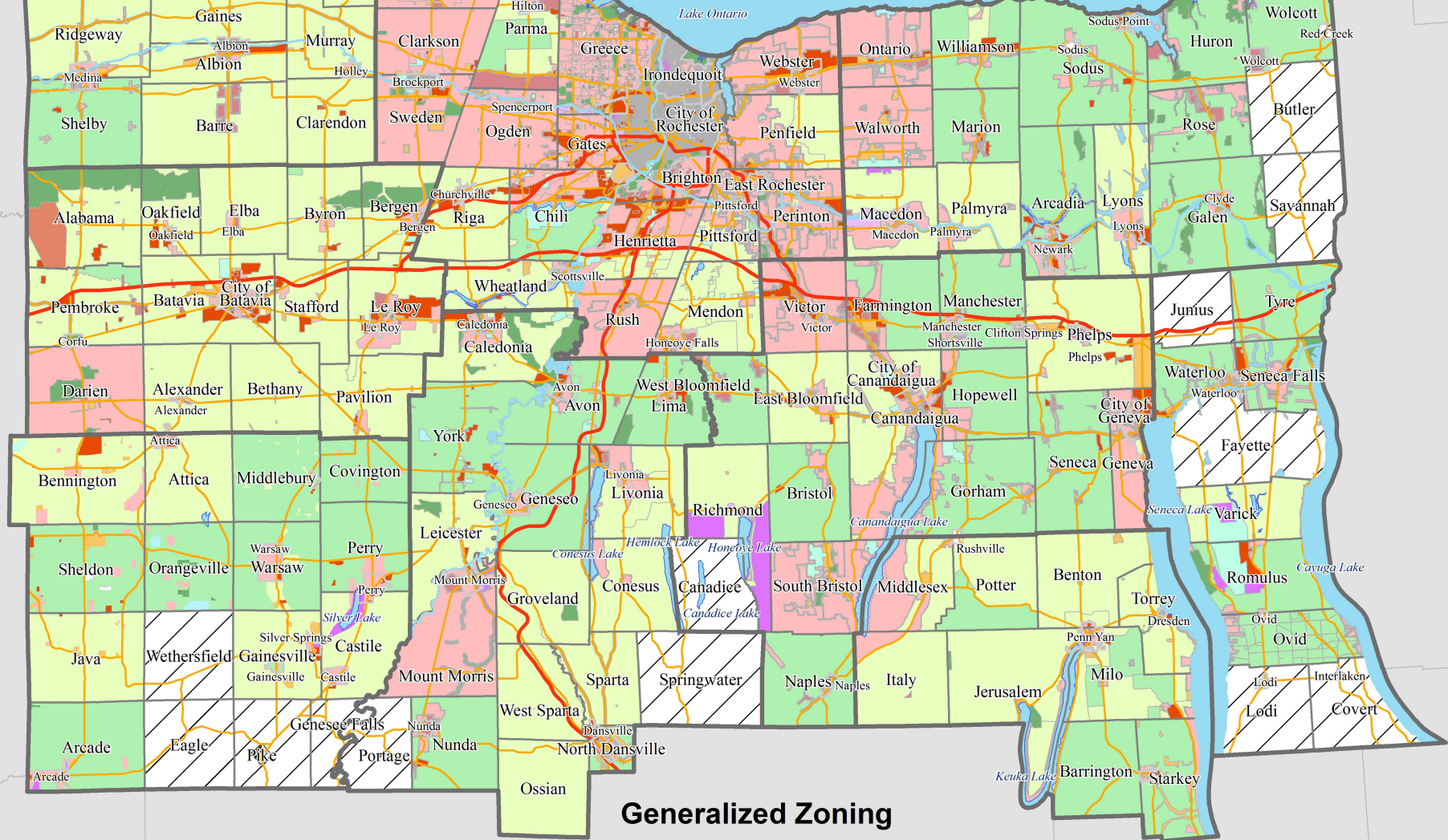
Wyoming	Sheldon (T)	Requirements for Subdivision Streets or Roads in the Town of Sheldon	Requirements for Subdivision Streets or Roads in the Town of Sheldon	N/A
Wyoming	Sheldon (T)	Town of Sheldon Solid Waste Disposal Law	Solid Waste Disposal Law	2000
Wyoming	Sheldon (T)	Solid Waste Disposal Law	Solid Waste Disposal Law	N/A
Wyoming	Sheldon (T)	Zoning	Zoning	1999
Wyoming	Sheldon (T)	Town of Sheldon Zoning Amendments	Zoning Amendments	1978
Wyoming	Sheldon (T)	Town of Sheldon Zoning Law	Zoning Amendments	1996
Wyoming	Sheldon (T)	Town of Sheldon Local Law #1 Amending the Zoning Ordinance	zoning amendments	1999
Wyoming	Sheldon (T)	Town of Sheldon Zoning Map	Zoning Map	1976
Wyoming	Silver Springs (V)	Flood Damage Prevention	Flood Damage Prevention	1997
Wyoming	Silver Springs (V)	Zoning Code	Zoning	1997
Wyoming	Silver Springs (V)	Village of Silver Springs Zoning Map	Zoning Map	1996
Wyoming	Warsaw (T)	Comprehensive Plan	Comp plan	1986
Wyoming	Warsaw (T)	Town of Warsaw Master Plan Land Use Goals And Policies	Master Plan Land Use Goals and Policies	N/A
Wyoming	Warsaw (T)	Town of Warsaw Zoning Ordinance	Zoning	1998
Wyoming	Warsaw (T)	Zoning	Zoning	2004
Wyoming	Warsaw (T)	Town of Warsaw Land Subdivision Regulations	Zoning-Subdivisions Regulations	2004
Wyoming	Warsaw (T)	Subdivision Regulations	Zoning-Subdivisions Regulations	2004
Wyoming	Warsaw (V)	G/FLRPC Land Use Regulations and Control Survey	2000 G/FLRPC Survey	2000
Wyoming	Warsaw (V)	Village of Warsaw Comprehensive Plan	Comp plan	1994
Wyoming	Warsaw (V)	Comprehensive Plan	Comp plan	1994
Wyoming	Warsaw (V)	Village of Warsaw Source Water Protection Plan	Source Water Protection Plan	2004
Wyoming	Warsaw (V)	Village of Warsaw Watershed Forest Management Report	Watershed Forest Management Report	2001
Wyoming	Warsaw (V)	Village of Warsaw Zoning Ordinance	Zoning	1995
Wyoming	Warsaw (V)	Zoning	Zoning	1995
Wyoming	Warsaw (V)	Village of Warsaw Official Zoning Map	Zoning Map	N/A
Wyoming	Warsaw (V)	Village of Warsaw Subdivision of Land Regulations	Zoning-Subdivisions Regulations	1995
Wyoming	Warsaw (V)	Subdivision Regulations	Zoning-Subdivisions Regulations	1995
Wyoming	Wethersfield (T)	nothing on file	N/A	N/A
Wyoming	Wyoming (V)	Zoning	Zoning	1994
Wyoming	Wyoming (V)	Village of Wyoming Zoning Map	Zoning Map	1994
Wyoming	Wyoming County	Wyoming County- Target: Tomorrow- A Plan for Wyoming County's Future	Comprehensive Plan for County	2001
Wyoming		Wyoming County Strategic Development Plan	Draft Volume 1 and Final Report of the Wyoming County Strategic Development Plan	2001
Yates	Barrington (T)	G/FLRPC Land Use Regulations and Control Survey	2000 G/FLRPC Survey	2000
Yates	Barrington (T)	Comprehensive Plan	Comp plan	2009
Yates	Barrington (T)	Town of Barrington Comprehensive Development Plan	Comprehensive Development Plan	1976
Yates	Barrington (T)	Coordinated Assessment Program	Coordinated Assessment Program	1998
Yates	Barrington (T)	Town of Barrington Local Law No. 2 1987	Flood Prevention Ordinance	1987
Yates	Barrington (T)	Town of Barrington Local Law No. 2 1989	Flood Prevention Ordinance amendment	N/A
Yates	Barrington (T)	Town of Barrington Local Law No. 2 1992	Junkyards Law	N/A
Yates	Barrington (T)	Town of Barrington Local Law No. 1: 1984-1998	Local Law #1	1998
Yates	Barrington (T)	Town of Barrington Local Law No. 2: 1980-1989	Local Law #2	1998
Yates	Barrington (T)	Town of Barrington Zoning Code	Zoning	1996
Yates	Barrington (T)	Zoning	Zoning	2005
Yates	Benton (T)	Town of Benton Planning and Zoning Comprehensive Plan	Comp plan	2001
Yates	Benton (T)	Comprehensive Plan	Comp plan	2001
Yates	Benton (T)	Town of Benton Comprehensive Plan	Comp plan	1991
Yates	Benton (T)	Town of Benton Zoning Laws	Zoning	1992
Yates	Benton (T)	Zoning	Zoning	2008
Yates	Benton (T)	Town of Benton Zoning Map	Zoning Map	1991
Yates	Dresden (V)	"A Good Country, A Pleasant Habitation"	Book Chapter	NA
Yates	Dresden (V)	Village of Dresden Comprehensive Plan	Comp plan	2000
Yates	Dresden (V)	Comprehensive Plan	Comp plan	2004
Yates	Dresden (V)	Village of Dresden Comprehensive Plan	Comprehensive Plan Prepared by the G/FLRPC	2004
Yates	Dresden (V)	Flood Insurance Study	Flood Insurance Study	1980
Yates	Dresden (V)	Village of Dresden New York: Conceptual Plans for Parks and Open Spaces	Open Space and Parks Plan	1986

Yates	Dresden (V)	Village of Dresden New York: Background Information for Planning	Planning Guide	1985
Yates	Dresden (V)	Zoning Law of the Village of Dresden	Zoning	2005
Yates	Dresden (V)	Village of Dresden Zoning Map	Zoning Map	N/A
Yates	Dundee (V)	Comprehensive Plan	Comp plan	1969
Yates	Dundee (V)	Village of Dundee Zoning Laws	Zoning	N/A
Yates	Dundee (V)	Zoning	Zoning	1989
Yates	Dundee (V)	Village of Dundee Zoning Map	Zoning Map	1988
Yates	Dundee (V)	Site Plan Review	Zoning-Site Plan	2006
Yates	Dundee (V)	Village of Dundee Subdivision of Land	Zoning-Subdivisions Regulations	1988
Yates	Italy (T)	Comprehensive Plan	Comp plan	2005
Yates	Italy (T)	Disaster Response Plan	Disaster Response Plan	N/A
Yates	Italy (T)	Docking and Mooring	Docking and Mooring Law	2003
Yates	Italy (T)	Flood Damage and Prevention	Flood Damage and Prevention	1993
Yates	Italy (T)	Hazardous Materials Emergency Response Plan	Hazardous Materials Emergency Response Plan	N/A
Yates	Italy (T)	Town of Italy Zoning Law	Zoning	N/A
Yates	Jerusalem (T)	Appointment of Alternate Memembers to the Jerusalem Zoning Board of Appeals	Appointment of Alternate Memembers to the Jerusalem Zoning Board of Appeals	2000
Yates	Jerusalem (T)	Town of Jerusalem Code Supplement #5	Code Supplement #5	1994
Yates	Jerusalem (T)	Comprehensive Plan	Comp plan	2006
Yates	Jerusalem (T)	Town of Jerusalem Local Law #1	Local Law #1	1999
Yates	Jerusalem (T)	Town of Jerusalem Local Law #1	Local Law #1	2001
Yates	Jerusalem (T)	Town of Jerusalem Local Law #2	Local Law #2	2000
Yates	Jerusalem (T)	Town of Jerusalem Master Plan	Master Plan	1992
Yates	Jerusalem (T)	Zoning	Zoning	2009
Yates	Jerusalem (T)	Zoning Amendment	Zoning Amendment	2012
Yates	Jerusalem (T)	Town of Jerusalem Zoning Map	Zoning Map	1991
Yates	Macedon (V)	Agricultural Development and Farmleand Enhancement Plan	County Plan	2004
Yates	Middlesex (T)	Canandaigua Lake Uniform Docking and Mooring Law	Docking and Mooring Law	2011
Yates	Middlesex (T)	Town of Middlesex Local Law #2: Repair and Removal of Unsafe Buildings and Collapsed Structures	Repair and Removal of Unsafe Buildings and Collapsed Structures	1994
Yates	Middlesex (T)	G/FLRPC Land Use Regulations and Control Survey	2000 G/FLRPC Survey	2000
Yates	Middlesex (T)	G/FLRPC Land Use Regulations and Control Survey	2000 G/FLRPC Survey	2000
Yates	Middlesex (T)	Draft Steep Slopes Law	Draft Steep Slopes Law	2012
Yates	Middlesex (T)	Town of Middlesex Local Law #1: Providing and Removal of Fire and Health Hazards and Weeds	Fire and Health Hazards and Weeds	1994
Yates	Middlesex (T)	Removal of Fire and Human Hazards and Weeds	Removal of Fire and Human Hazards and Weeds	1994
Yates	Middlesex (T)	Repair and Removal of Unsafe Buildings and Collapsed Structures	Repair and Removal of Unsafe Buildings and Collapsed Structures	1994
Yates	Middlesex (T)	Town of Middlesex Storm water Management and Erosion Control Law	Stormwater and Erosion Control Regulations	N/A
Yates	Middlesex (T)	Stormwater Management and Erosion Control	Stormwater Management and Erosion Control	N/A
Yates	Middlesex (T)	Telecommunications Towers	Telecommunications Towers	1999
Yates	Middlesex (T)	Town of Middlesex Zoning Law	Zoning	1999
Yates	Middlesex (T)	Zoning Law	Zoning	1992
Yates	Middlesex (T)	Town of Middlesex Zoning Map	Zoning Map	1999
Yates	Milo (T)	Town of Milo Comprehensive Plan	Comp plan	2009
Yates	Milo (T)	Town of Milo Zoning Map	Zoning Map	1986
Yates	Milo (T)	Zoning/full Code	Zoning/full Code	2007
Yates	Penn Yan (V)	Village of Penn Yan Chapter 56, Brush, Grass and Weeds	Brush, Grass and Weeds	N/A
Yates	Penn Yan (V)	Village of Penn Yan Chapter 64, Cemeteries	Cemetery Rules and Regulations	1999
Yates	Penn Yan (V)	Comprehensive Plan	Comp plan	2000
Yates	Penn Yan (V)	Village of Penn Yan, New York: Comprehensive Master Plan	Comp plan	2000
Yates	Penn Yan (V)	Village of Penn Yan Comprehensive Plan Update Map	Comprehensive Plan Update Zoning Map	2000
Yates	Penn Yan (V)	Design and Construction Standards	Design and Construction Standards	1993
Yates	Penn Yan (V)	Village of Penn Yan Chapter 92, Fire Prevention and Building Construction	Fire Prevention and Building Construction	2007
Yates	Penn Yan (V)	Flood Damage Prevention	Flood Damage Prevention	1987
Yates	Penn Yan (V)	Health Administrative Codes, Rules, and Regulations	Health Administrative Codes, Rules, and Regulations	N/A
Yates	Penn Yan (V)	Village of Penn Yan Chapter 114, Housing Standards	Housing	2006
Yates	Penn Yan (V)	Village of Penn Yan Chapter 174, Streets and Sidewalks	Local Codes and Law	2007
Yates	Penn Yan (V)	Village of Penn Yan Chapter 58, Unsafe Buildings	Local Law	1996

Yates	Penn Yan (V)	Village of Penn Yan Chapter 60, Outdoor Burning	Local Law	1969
Yates	Penn Yan (V)	Village of Penn Yan Chapter 80, Dogs and Other Animals	Local Law	1969
Yates	Penn Yan (V)	Village of Penn Yan Chapter 88, Fair Housing	Local Law	1991
Yates	Penn Yan (V)	Village of Penn Yan Chapter 132, Parks and Playgrounds	Local Law	2007
Yates	Penn Yan (V)	Village of Penn Yan Chapter 186, Abandoned Vehicles	Local Law	1969
Yates	Penn Yan (V)	Village of Penn Yan Chapter 124, Noise	Noise	1999
Yates	Penn Yan (V)	Village of Penn Yan Chapter 158, Sewers	Sewers	2006
Yates	Penn Yan (V)	Village of Penn Yan Chapter 170, Solid Waste	Solid Waste	2006
Yates	Penn Yan (V)	Village of Penn Yan Chapter 111, Historic Property Tax Exemption	Tax Incentives	1999
Yates	Penn Yan (V)	Village of Penn Yan Chapter 57, Numbering of Buildings	Uniform Village-wide numbering system	2000
Yates	Penn Yan (V)	Village of Penn Yan Chapter 37, Disposition of Abandoned Vehicles	Vehicle Law	2004
Yates	Penn Yan (V)	Village of Penn Yan Chapter 190, Vehicles and Traffic	Vehicle/Traffic Codes and Law	2003
Yates	Penn Yan (V)	Village of Penn Yan Chapter 194, Wastewater Management	wastewater	1993
Yates	Penn Yan (V)	Wastewater Management	Wastewater Manegement	1993
Yates	Penn Yan (V)	Village of Penn Yan Chapter 198, Water	Water	2006
Yates	Penn Yan (V)	Village of Penn Yan Zoning Chapter 202	Zoning	2000
Yates	Penn Yan (V)	Zoning	Zoning	2004
Yates	Penn Yan (V)	Village of Penn Yan Zoning Map	Zoning Map	2007
Yates	Penn Yan (V)	Site Plan Review	Zoning-Site Plan	N/A
Yates	Penn Yan (V)	Village of Penn Yan Subdivision Regulations, Chapter 176	Zoning-Subdivisions Regulations	1992
Yates	Penn Yan (V)	Subdivision Regulations	Zoning-Subdivisions Regulations	1992
Yates	Penn Yan (V)	Subdivision Review	Zoning-Subdivisions Regulations	N/A
Yates	Potter (T)	G/FLRPC Land Use Regulations and Control Survey	2000 G/FLRPC Survey	2000
Yates	Potter (T)	Town of Potter Comprehensive Plan	Comp plan	1979
Yates	Potter (T)	Comprehensive Plan	Comp plan	1979
Yates	Potter (T)	Disaster Response Plan	Disaster Response Plan	N/A
Yates	Potter (T)	Junk Storage Law	Junk Storage Law	N/A
Yates	Potter (T)	Town of Potter Junk Storage Law	Zoning	1995
Yates	Potter (T)	Town of Potter Zoning Ordinance	Zoning	1979
Yates	Potter (T)	Zoning	Zoning	2010
Yates	Potter (T)	Town of Potter Zoning Map	Zoning Map	2002
Yates	Potter (T)	Town of Potter Subdivision Regulations	Zoning-Subdivisions Regulations	1979
Yates	Potter (T)	Subdivision Regulations	Zoning-Subdivisions Regulations	2011
Yates	Rushville (V)	SEE ONTATIO COUNTY-RUSHVILLE		
Yates	Starkey (T)	Comprehensive Plan	Comp plan	1994
Yates	Starkey (T)	Flood Damage Prevention	Flood Damage Prevention	2003
Yates	Starkey (T)	Watershed Ordinance	Watershed Ordinance	2002
Yates	Starkey (T)	Town of Starkey Zoning Regulations	Zoning	1993
Yates	Starkey (T)	Town of Starkey Zoning Map	Zoning Map	1993
Yates	Starkey (T)	Town of Starkey Subdivision Regulations	Zoning-Subdivisions Regulations	N/A
Yates	Starkey (T)	Subdivision Regulations	Zoning-Subdivisions Regulations	1997
Yates	Torrey (T)	Comprehensive Plan	Comp plan	2008
Yates	Torrey (T)	Town of Torrey Zoning Ordinance	Zoning	1977
Yates	Torrey (T)	Zoning	Zoning	1977
Yates	Torrey (T)	Zoning Law	Zoning	2011
Yates	Torrey (T)	Town of Torrey Amendments to the Zoning Ordinance	Zoning Amendment	1995
Yates	Torrey (T)	Town of Torrey Zoning Map	Zoning Map	1977
Yates	Yates County	Yates County Agricultural Development and Farmland Enhancement Plan	Agricultural and Farmland development and protection plan	2004
Yates	Yates County	Yates County Looking Ahead	Planning and Design Guide	1990
Yates	Ira	Town of Ira Local Law No. 1 of the Year 2001	Zoning-Subdivisions Regulations	2001
Yates	Jerusalem (T)	Town of Jerusalem Docks and Moorings Law		2012
Yates	Jerusalem (T)	Town of Jerusalem Main Street Revitalization Plan		2012
Yates	Torrey (T)	Torre Subdivision Law	Subdivision	

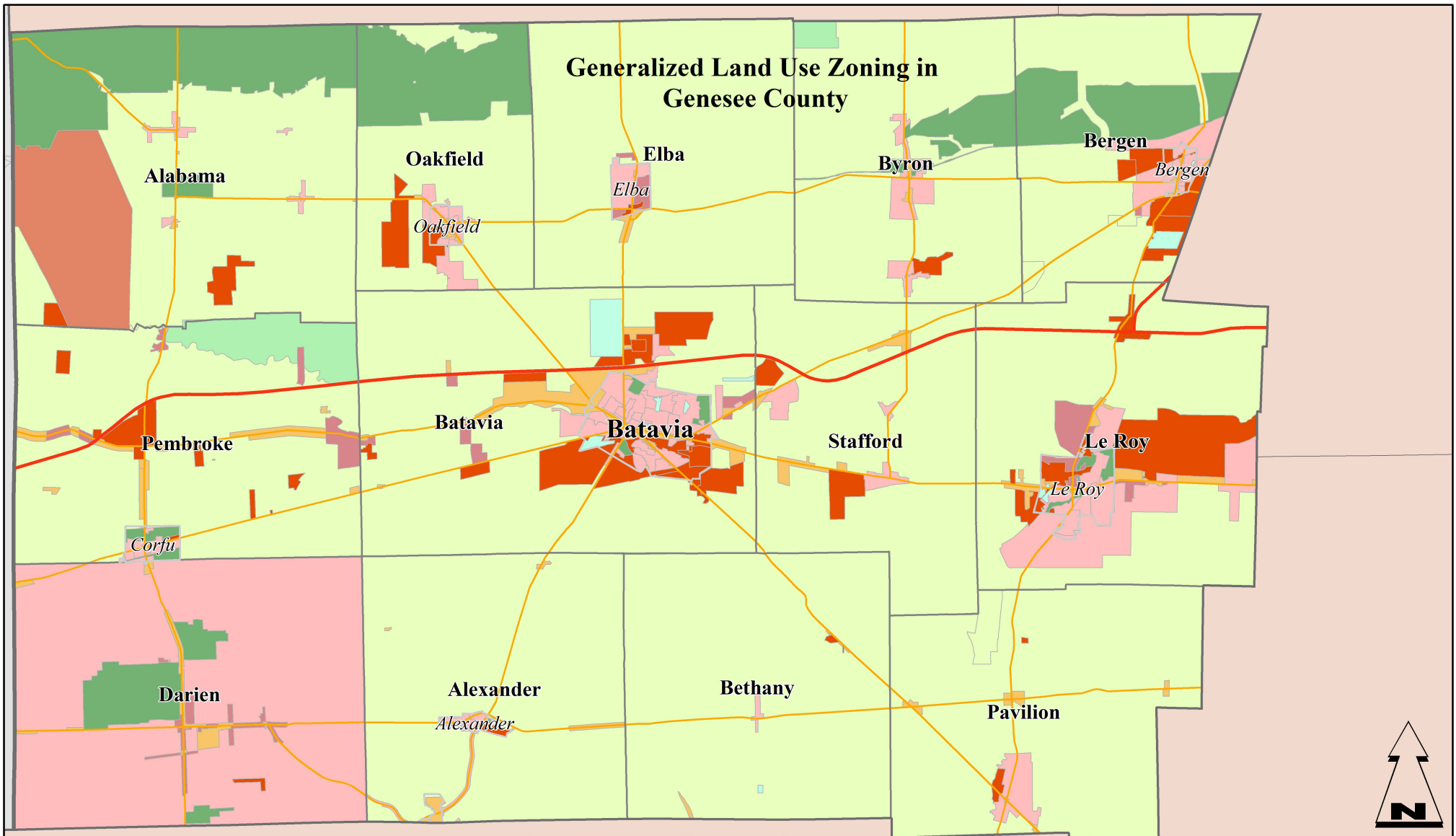
Zoning District Maps

Generalized Land Use Zoning in the Genesee-Finger Lakes Region



- | | | | | | |
|---|--------------------------------------|---|--|---|---|
|  | Water Features |  | Higher Density Residential/ Multi-Family |  | Open Space |
|  | Agricultural |  | Industrial |  | Public Services/ Utilities |
|  | Agricultural/ Commercial/ Industrial |  | Lower Density Residential |  | Special Incentive Zone/ Planned Development |
|  | Agricultural/ Residential |  | Mixed Commercial/ Industrial |  | Water Bodies and Flood Zones |
|  | Commercial/ Business |  | Mixed Residential/ Commercial/ Institutional |  | Municipalities |
|  | Data Not Available |  | No Zoning/ Open Zone |  | Interstate Highway |

Generalized Land Use Zoning in Genesee County

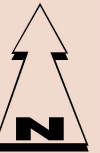


Generalized Zoning Categories

 Water Features	 Higher Density Residential/ Multi-Family	 Open Space
 Agricultural	 Industrial	 Public Services/ Utilities
 Agricultural/ Commercial/ Industrial	 Lower Density Residential	 Special Incentive Zone/ Planned Development
 Agricultural/ Residential	 Mixed Commercial/ Industrial	 Water Bodies and Flood Zones
 Commercial/ Business	 Mixed Residential/ Commercial/ Institutional	 Municipalities
 Data Not Available	 No Zoning/ Open Zone	 Interstate Highway



















0 1.25 2.5 5 Miles

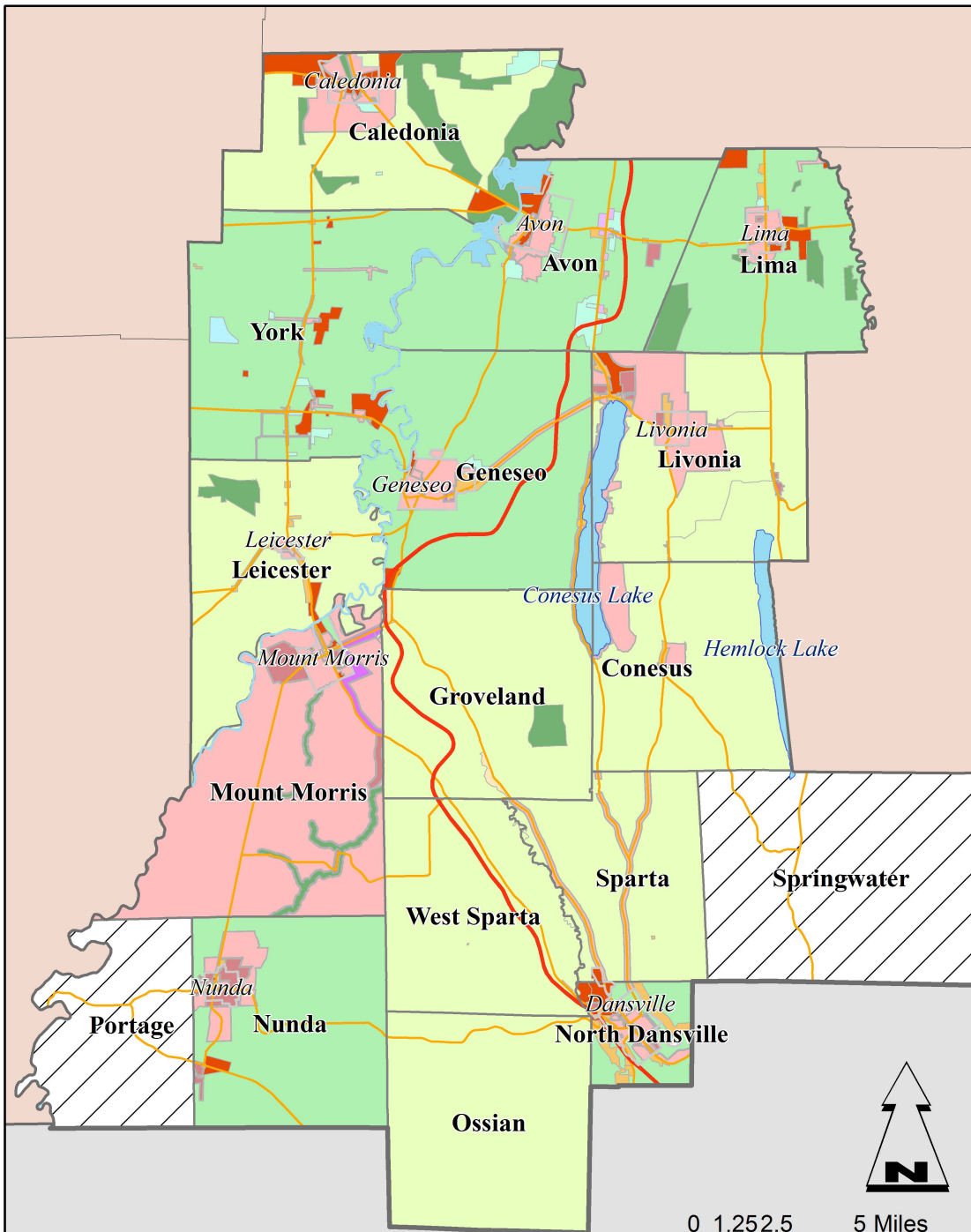
Source: Municipal Representatives 2014
U.S. Census Bureau
Prepared By: G/FLRPC 2014



Generalized Land Use Zoning in Livingston County

Generalized Zoning Categories

-  Water Features
-  Agricultural
-  Agricultural/ Commercial/ Industrial
-  Agricultural/ Residential
-  Commercial/ Business
-  Data Not Available
-  Higher Density Residential/ Multi-Family
-  Industrial
-  Lower Density Residential
-  Mixed Commercial/ Industrial
-  Mixed Residential/ Commercial/ Institutional
-  No Zoning/ Open Zone
-  Open Space
-  Public Services/ Utilities
-  Special Incentive Zone/ Planned Development
-  Water Bodies and Flood Zones
-  Municipalities
-  Interstate Highway



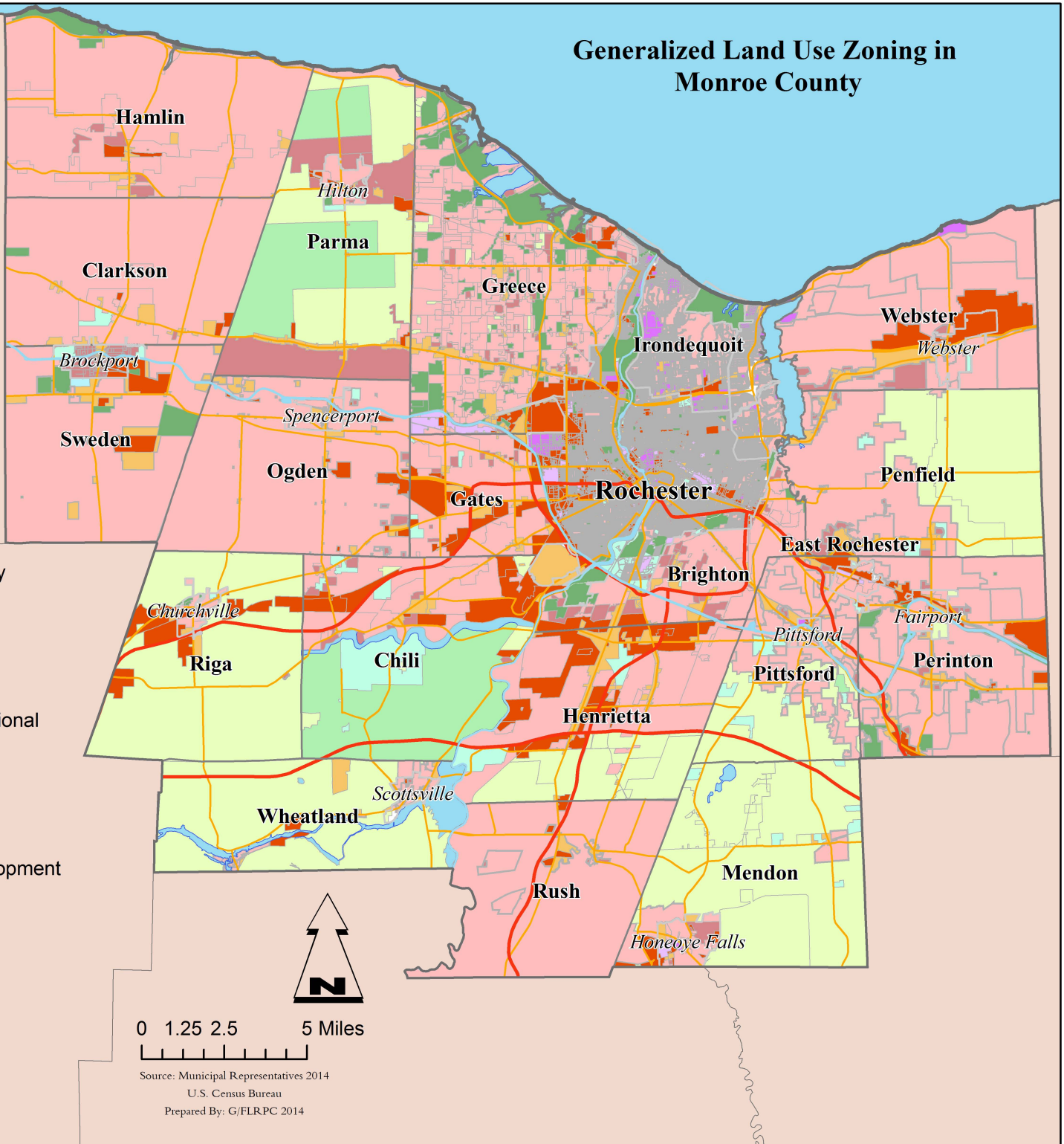
0 1.25 2.5 5 Miles

Source: Municipal Representatives 2014
U.S. Census Bureau
Prepared By: G/FLRPC 2014

Generalized Land Use Zoning in Monroe County

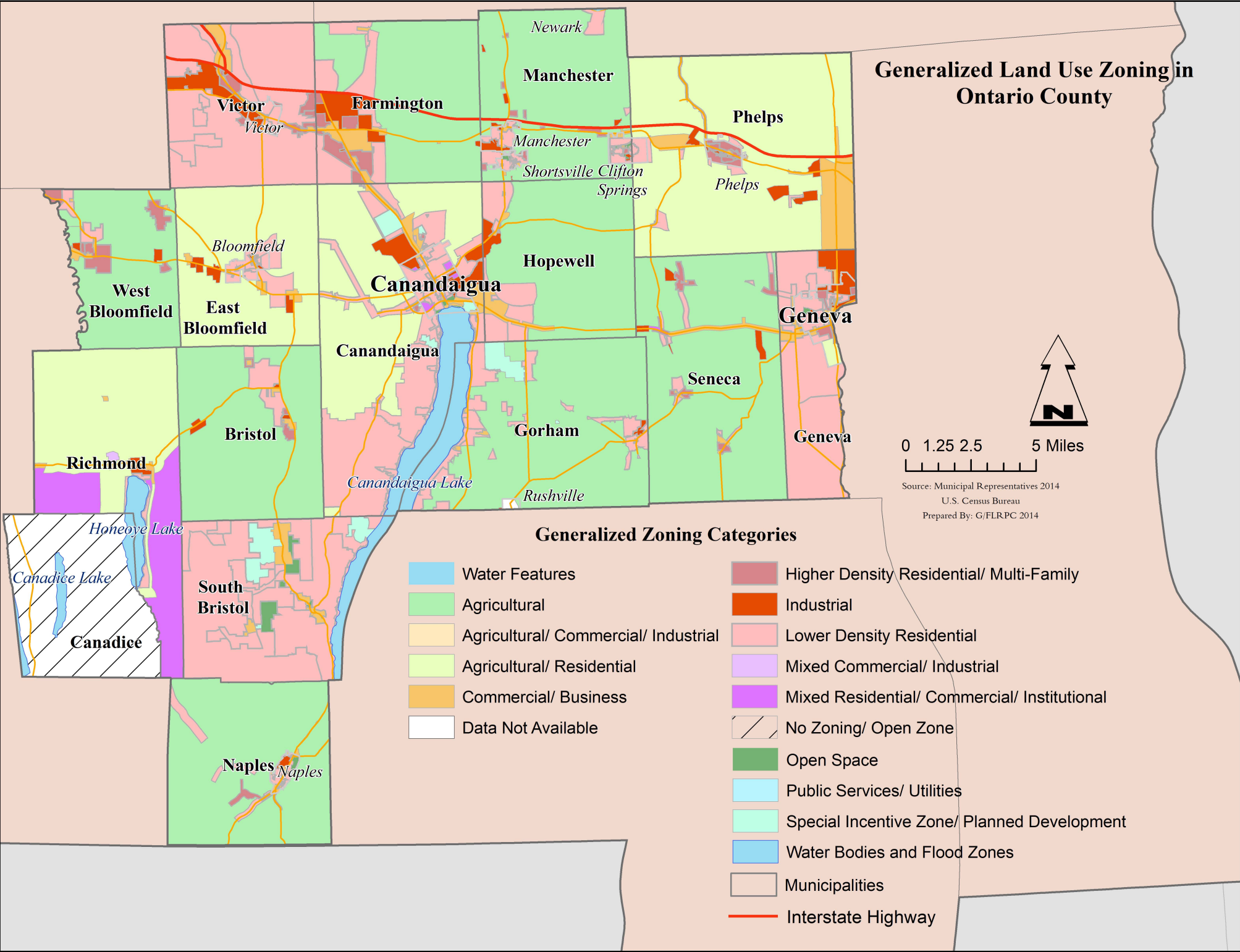
Generalized Zoning Categories

- Water Features
- Agricultural
- Agricultural/ Commercial/ Industrial
- Agricultural/ Residential
- Commercial/ Business
- Data Not Available
- Higher Density Residential/ Multi-Family
- Industrial
- Lower Density Residential
- Mixed Commercial/ Industrial
- Mixed Residential/ Commercial/ Institutional
- No Zoning/ Open Zone
- Open Space
- Public Services/ Utilities
- Special Incentive Zone/ Planned Development
- Water Bodies and Flood Zones
- Municipalities
- Interstate Highway



0 1.25 2.5 5 Miles

Source: Municipal Representatives 2014
U.S. Census Bureau
Prepared By: G/FLRPC 2014


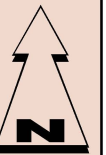


Generalized Land Use Zoning in Orleans County

Generalized Zoning Categories





















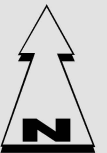
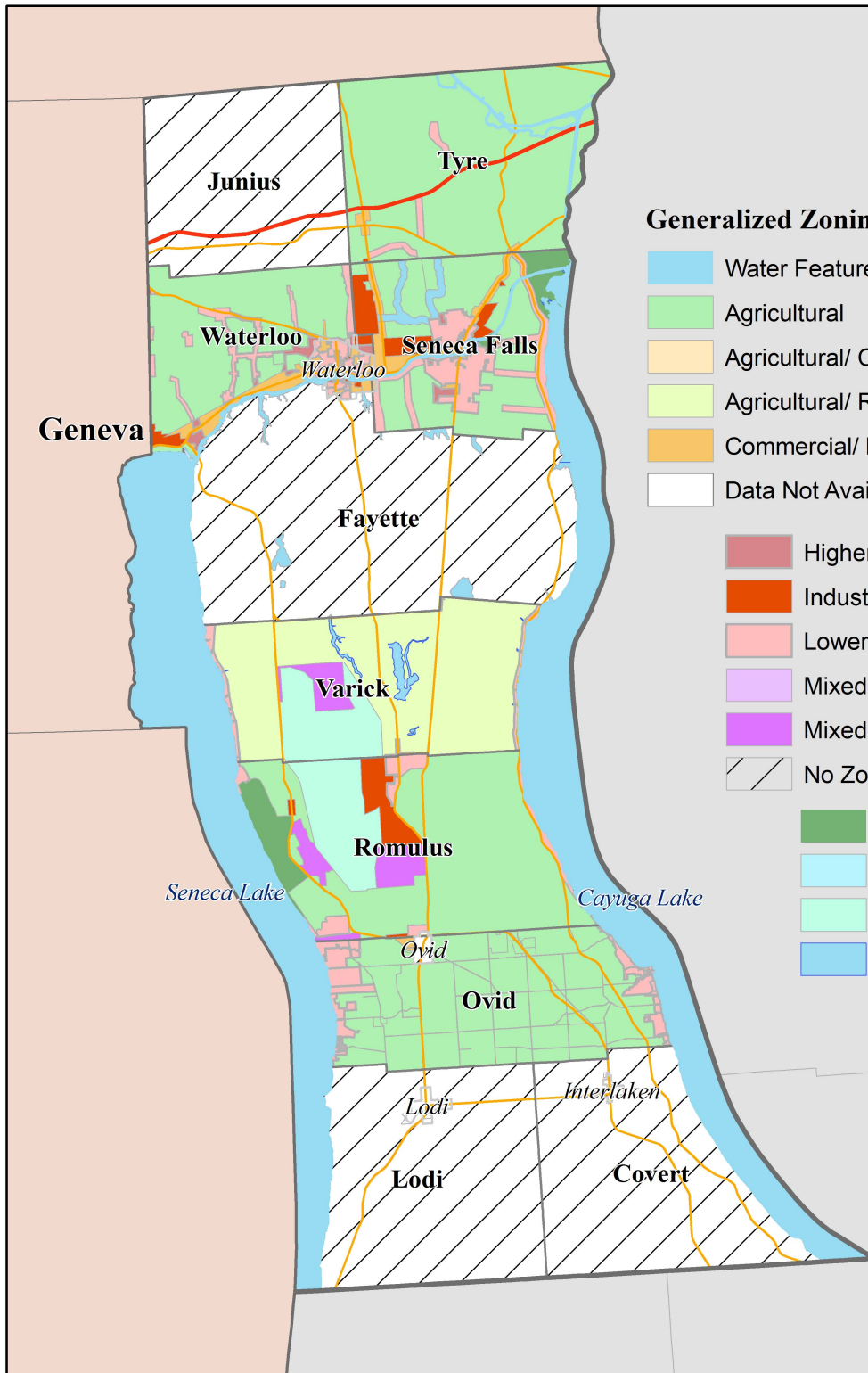
Source: Municipal Representatives 2014
U.S. Census Bureau
Prepared By: G/FLRPC 2014



Generalized Land Use Zoning in Seneca County

Generalized Zoning Categories

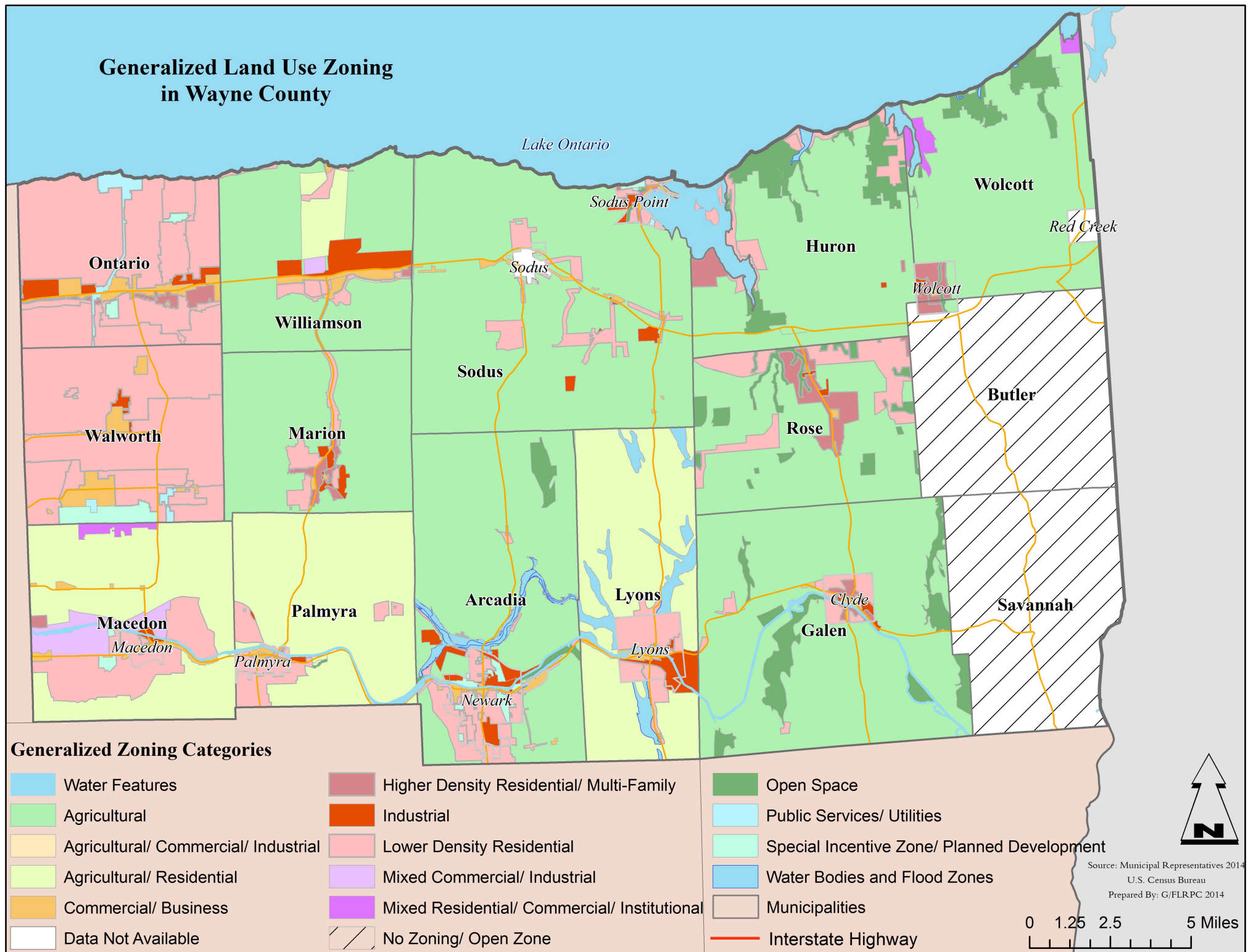
-  Water Features
-  Agricultural
-  Agricultural/ Commercial/ Industrial
-  Agricultural/ Residential
-  Commercial/ Business
-  Data Not Available
-  Higher Density Residential/ Multi-Family
-  Industrial
-  Lower Density Residential
-  Mixed Commercial/ Industrial
-  Mixed Residential/ Commercial/ Institutional
-  No Zoning/ Open Zone
-  Open Space
-  Public Services/ Utilities
-  Special Incentive Zone/ Planned Development
-  Water Bodies and Flood Zones
-  Municipalities
-  Interstate Highway



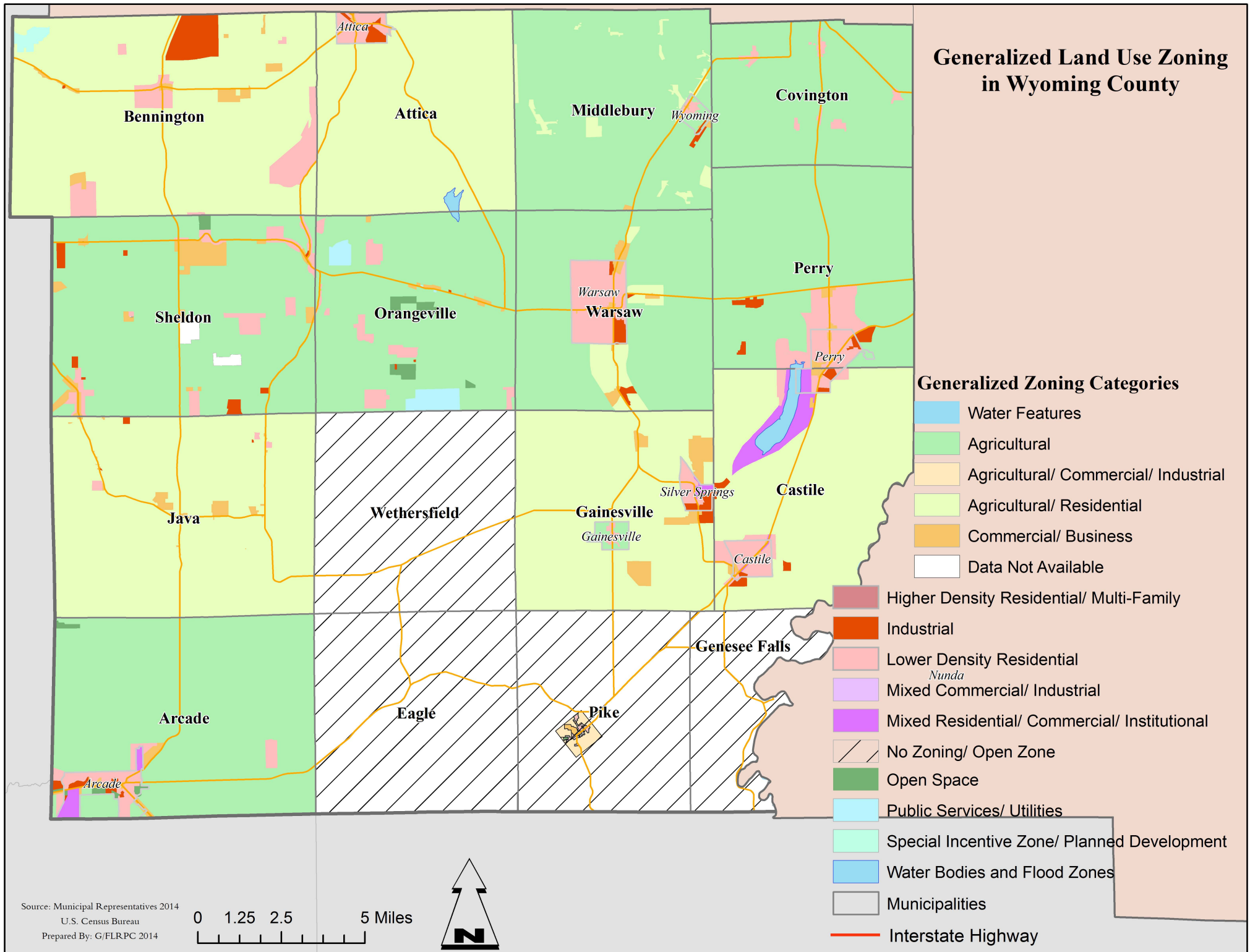
0 1.25 2.5 5 Miles

Source: Municipal Representatives 2014
U.S. Census Bureau
Prepared By: G/FLRPC 2014

Generalized Land Use Zoning in Wayne County



Generalized Land Use Zoning in Wyoming County



Generalized Land Use Zoning in Yates County

