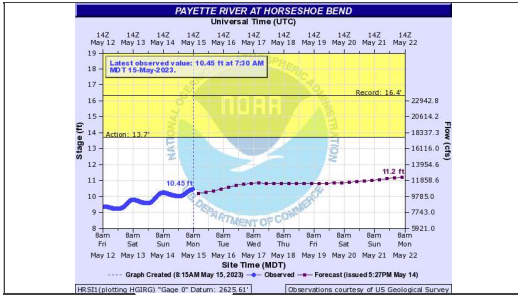
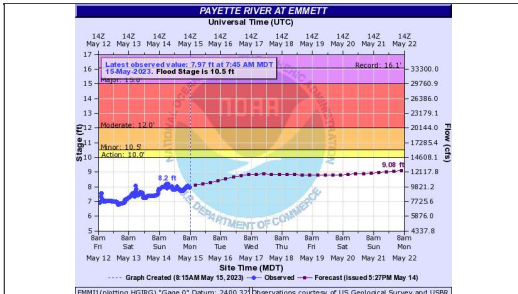




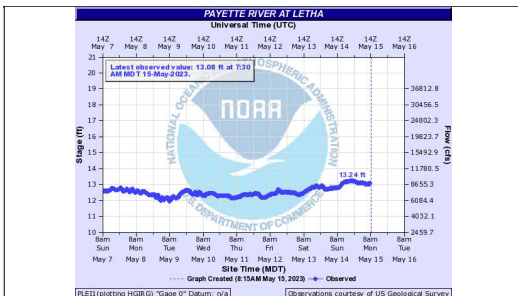
How To Hydrology



Gauge Graph



Gauge Graph



Gauge Graph

NWS Advanced Hydrologic Prediction Service

[National Conditions](#)
[Rivers](#)
[Satellite](#)
[Climate](#)
[Observed Precip](#)

[Hydrograph](#)
[River at a Glance](#)
[Download](#)
[Probability Information](#)

For official forecast click here

Experimental Short Range Forecast Uncertainty (AHPs) - External Links: [Product Description Document](#) | [Customer Survey](#)

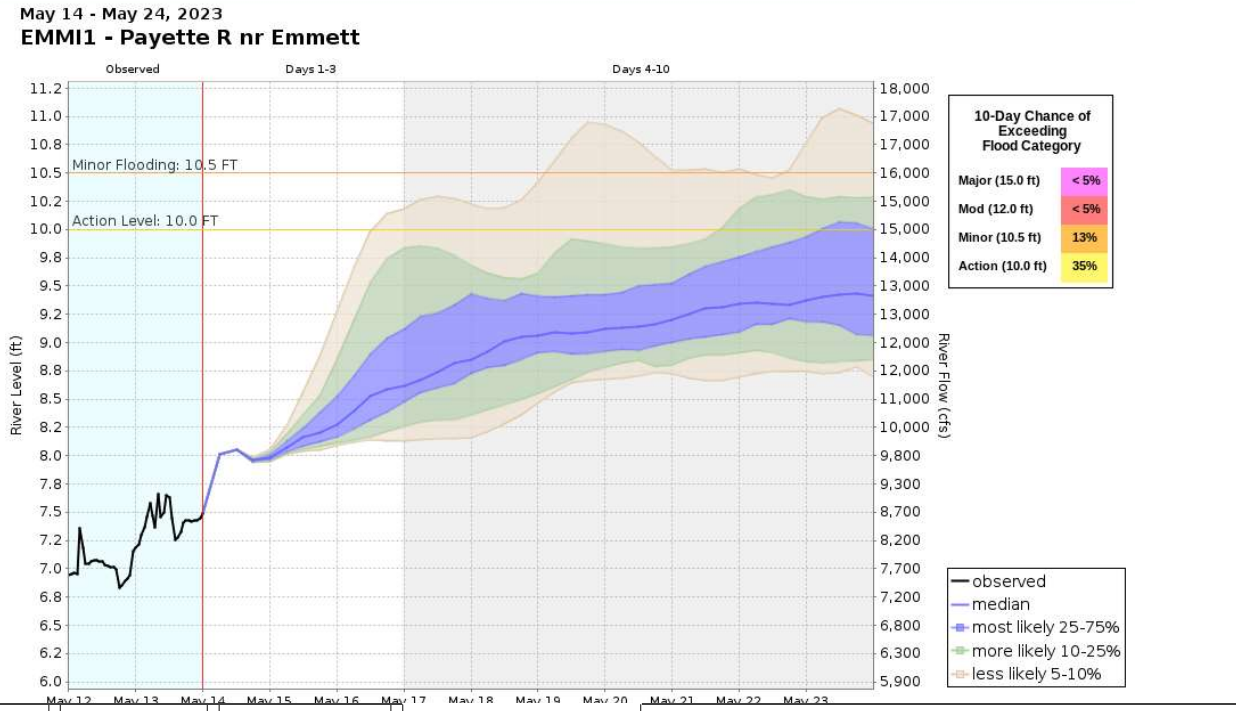
HEFS - 10 Day River Level Probabilities

Based on Hydrologic Ensemble Forecast Service Model Simulations Used to Estimate the Range of Possible River Levels

AHPs Documentation
[User Guide](#)
[User Brochure](#)

What is AHPs?
[Facts](#)
[Our Partners](#)

Feedback/Questions
[Provide Feedback](#)
[Ask Questions](#)



[Stream Gauges Map](#)
[Squaw Butte](#)
[BOR Reservoirs](#)
[NWS Prediction Service](#)